

**NOTICE OF PUBLIC AUCTION  
SPECIAL COMMISSIONER'S SALE OF REAL ESTATE  
COUNTY OF PRINCE GEORGE, VIRGINIA**

Pursuant to the terms of those certain Decrees of Sale entered in the Circuit Court of County of Prince George, the undersigned Special Commissioner will offer for sale at an online only public auction the following described real estate on **beginning on November 9, 2022 at 10:00 AM and ending on November 23, 2022 at 12:00 PM.**

The sale of such property is subject to the terms and conditions below, and any term or conditions which may be subsequently posted or announced by Virginia Auction Company ("Auctioneer") and Taxing Authority Consulting Services, PC ("TACS"). Subsequent announcements made on the day of the auction take precedence over any prior written or verbal terms of sale.

	Property Owner(s)	Tax Map No.	TACS No.	Property Description
1	Estate of Valerie O. Williams	34B(01)00-004-0	513463	Vacant, off Oliver Drive near County Drive, Disputanta ± 0.34 acre
2	Horace Raines, Jr., et als	430(14)00-00F-0	582390	Vacant, near Tavern Road, South Prince George ± 5.57 acres
3	Emerald Land Development, LLC	440(12)00-00B-1	513631	Vacant, off Hawks Perch Lane, Disputanta ± 3.5809 acres
4	Sarah Robertson	400(0A)00-011-A	513920	Vacant, near James River Drive, Spring Grove ± 5.00 acres
5	Denise M. Henderson, et als	23E(01)03-006-0	513471	111 Cottonwood Lane, Prince George
6	David S. Brown, Jr.	150(0A)00-081-0	513521	12420 James River Drive, North Prince George ± 0.83 acre

**GENERAL TERMS OF SALE:** All sales are subject to confirmation by the Circuit Court. The Special Commissioner has the right to reject any bids determined to be unreasonable in relation to the estimated value of the Property. Any unsold property will be offered for sale again at the next auction, whenever that may be.

All interested parties must register and be approved by the Auctioneer. Registration and bidding are free of charge and are done through the Auctioneer's website

**<https://www.vaauctionco.com/>.**

Properties are conveyed by Special Warranty Deed, subject to any easements, covenants, agreements, restrictions, reservations, and any and all rights of record which may affect the property. Properties are offered for sale as-is, where-is, and if-is, with all faults and without any warranty, either expressed or implied. Persons are encouraged to make a visual inspection of the property

within the limits of the law and to obtain an independent title search, at their own expense, prior to bidding on any of the properties to determine the suitability of the property for their purposes. It is not guaranteed that the property has a right-of-way or that it is not landlocked. Property is sold in gross and not by the acre. There is no warranty as to the accuracy of the GIS system, nor is the information contained therein a legal representation of any of the features of the property which it depicts.

**The sale of property to the highest bidder is not contingent upon obtaining financing.** Financing, if needed, is the sole responsibility of the high bidder. By bidding, parties are entering into a legally binding contract, waive all rescission rights, and understand that their bid is immediately binding, irrevocable, and enforceable. Additionally, by bidding, parties are representing that they have read, and agree to be bound by, all terms and conditions for this sale. Failure to complete the property purchase will result in forfeiture of any funds paid and may subject the highest bidder to additional damages, which may include expenses and any deficit upon resale.

**PAYMENT TERMS:** On the day of the auction, the highest bidder shall make a deposit in the amount of twenty-five percent (25%) or One Thousand Dollars (\$1,000.00), whichever is higher, **along with a 10% buyer's premium, subject to a minimum of 100, added to the final bid.** Bids which are less than One Thousand Dollars (\$1,000.00) shall be paid in full at the time of the auction. Deposits shall not exceed Twenty Thousand Dollars (\$20,000) per parcel. Such sum shall be held by the Special Commissioner and credited towards the purchase price following confirmation of the sale. Subsequent taxes will be prorated from the auction date, and the highest bidder will be responsible for taxes from that date forward.

The balance of the purchase price and recording costs for deed recordation shall be deposited by the highest bidder with the Special Commissioner within fifteen (15) days of confirmation of the sale by the Court.

The highest bidder will receive their purchase contract and balance due via email following the close of the auction. The contract shall immediately be executed and returned to TACS. **The deposit and buyer's premium must be received in full within seven (7) days following the auction closing (no later than November 30, 2022).** All payments must be made in the form of certified funds, cashier's check, money order or wire transfer. Cash and personal checks **will not** be accepted. Checks and money orders shall be made payable to County of Prince George and forwarded to TACS, at the address shown below. Wire transfer instructions will be provided to the highest bidder upon request.

**GENERAL TERMS:** To qualify as a purchaser at this auction, you may not owe delinquent taxes to County of Prince George and you may not be a Defendant in any pending delinquent tax matter. Questions concerning the registration and bidding process should be directed to the Auctioneer online at <https://www.vauctionco.com/>, by email to [david@vauctionco.com](mailto:david@vauctionco.com) or by phone to 757-538-0123, at 757-538-0123. Questions concerning the property subject to sale should be directed to TACS online at [www.taxva.com](http://www.taxva.com), by email to [taxsales@taxva.com](mailto:taxsales@taxva.com), by phone to 804-612-0629, or by writing to the address below.

Re: County of Prince George Judicial Sale Auction  
Taxing Authority Consulting Services, PC  
P.O. Box 31800  
Henrico, Virginia 23294-1800

**PURCHASER'S ACKNOWLEDGEMENT AND  
CONTRACT OF SALE**

At that certain real estate tax sale which closed on 11/23/2022, the undersigned was the highest bidder on the real estate described below, for a bid price of \$ \_\_\_\_\_.

**Case Name** \_\_\_\_\_

**Tax Map No.** \_\_\_\_\_

**Account No.** \_\_\_\_\_

**TACS No.** \_\_\_\_\_

I understand that a buyer's premium in the amount \$ \_\_\_\_\_, and a deposit in the amount of \$ \_\_\_\_\_ (25% of the purchase price or \$1,000.00, whichever is more, or the entire purchase price if less than \$1,000.00, or \$20,000.00 if purchase price is more than \$80,000.00) is required to be **received** by TACS within five (5) business days following the auction closing (**no later than** \_\_\_\_\_ **at** \_\_\_\_\_ **EST**) and that the balance will be due within fifteen (15) days after confirmation of this sale by the Circuit Court of the \_\_\_\_\_, Virginia.

Cashier's checks and money orders shall be made out to \_\_\_\_\_ and forwarded to TACS at the address below. Wire transfer instructions will be provided on request. All payments must reference the Tax Map No. of the parcel. I understand that cash and personal checks will **not** be accepted. I understand that in the event my payment is returned, improperly tendered, or is otherwise not made, the contract of sale may be voided, and the next highest bidder will be contacted to purchase the property.

I understand that this property is being sold subject to any covenants, easements, agreements, restrictions, reservations, conditions of record, and any claims of persons in possession. I understand that this property may not have a right-of-way to a public road, and I hereby accept this limitation. I understand that I will be notified at the address below of the date the Court intends to confirm this sale, and that this Court hearing will be my last opportunity to raise any questions concerning this sale. I understand that this property is offered for sale as-is, with all faults and without any warranty, either expressed or implied, and I confirm that I have satisfied myself as to the property's existence and location prior to the execution of this contract.

I understand that I will be responsible for any real estate taxes on this parcel from the auction closing date. I further understand that in the event I owe delinquent taxes to or am named as a Defendant in any delinquent tax suit filed by the above-named locality, that this contract shall be voidable and I agree to forfeit any right, title or interest that I may have in the real estate to the next highest bidder as listed in the auction documents.

If the balance of the purchase price is not paid in full within fifteen (15) days of confirmation, I agree to forfeit all amounts paid and pay any charges incurred by the Special Commissioner or the Court in collecting on the delinquent amount. I further understand that if I fail to comply with this Purchaser's Acknowledgement and Contract of Sale, that this real estate may be resold and that I will be responsible for any deficiency upon resale, including any expenses that may be incurred.

I understand that by bidding, I have entered into a legally binding contract and that I waive all rescission rights. I understand that my bid was immediately binding, irrevocable, and enforceable. I understand that if I fail to comply with this Purchaser's Acknowledgment and Contract of Sale, that any funds paid hereunder will be forfeited, and that I will be responsible for any deficiency or damages upon resale, including any expenses that may be incurred. I also understand that my electronic signature shall be considered true and accurate for the purposes of this transaction.

I understand that the former owner(s) of this property may for good cause shown, within ninety (90) days from the entry of the Decree of Confirmation in this matter, petition the Court to have the matter reheard. I understand that title to the property described herein will be taken in the name(s) indicated below and I represent that I have the authority to purchase and title the property in the name(s) shown below.

\_\_\_\_\_  
High Bidder Electronic Signature

Date: \_\_\_\_\_

Bidder Name: \_\_\_\_\_

Street Address: \_\_\_\_\_

City, State, ZIP: \_\_\_\_\_

Phone: \_\_\_\_\_

Email: \_\_\_\_\_

Title will be taken in the name of:

\_\_\_\_\_  
Type of Interest:    Tenants in Common    Tenants by Entirety with ROS    Joint Tenants with ROS    N/A

If **purchaser** contact information is different from **bidder** contact information, please provide it below.

\_\_\_\_\_  
\_\_\_\_\_

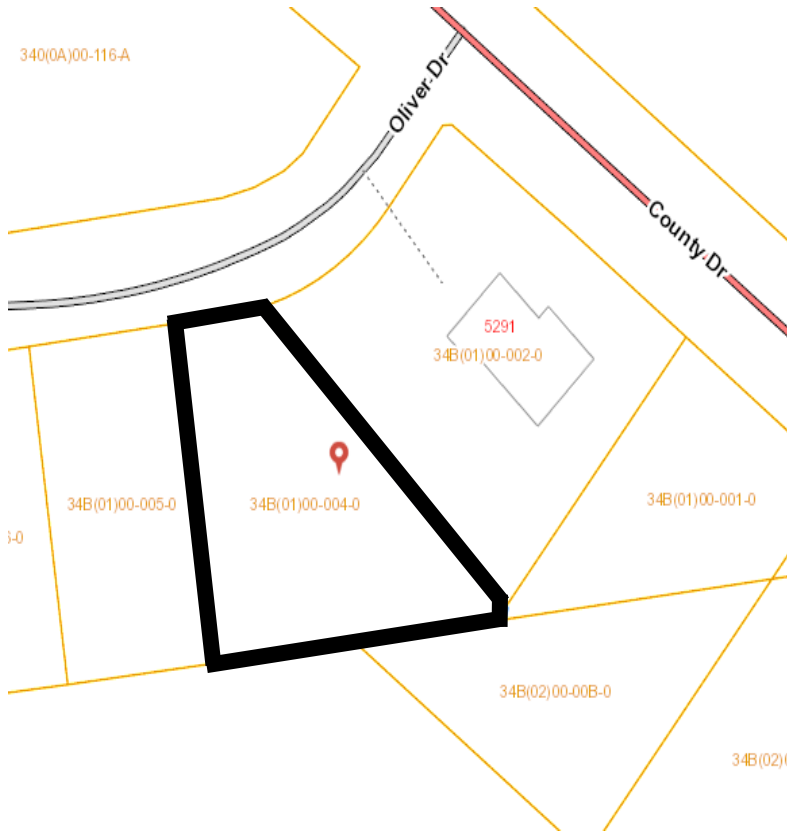
**CERTIFICATION**

It is hereby certified that TACS has received this Purchaser's Acknowledgment and Contract of Sale, signed and dated by the above-referenced bidder, on \_\_\_\_\_.

\_\_\_\_\_  
Taxing Authority Consulting Services, PC  
Attn: Litigation Department (\_\_\_\_\_)  
P.O. Box 31800  
Henrico, Virginia 23294-1800



**Property 1**  
**Estate of Valerie O. Williams**



**Current Data**

**Tax Map No.:** 34B(01)00-004-0

**Owner:** Estate of Valerie O. Williams

**Property Address and Description:** Vacant, Oliver Drive, Disputanta

**Land Value:** \$24,900

**Building Value:** n/a

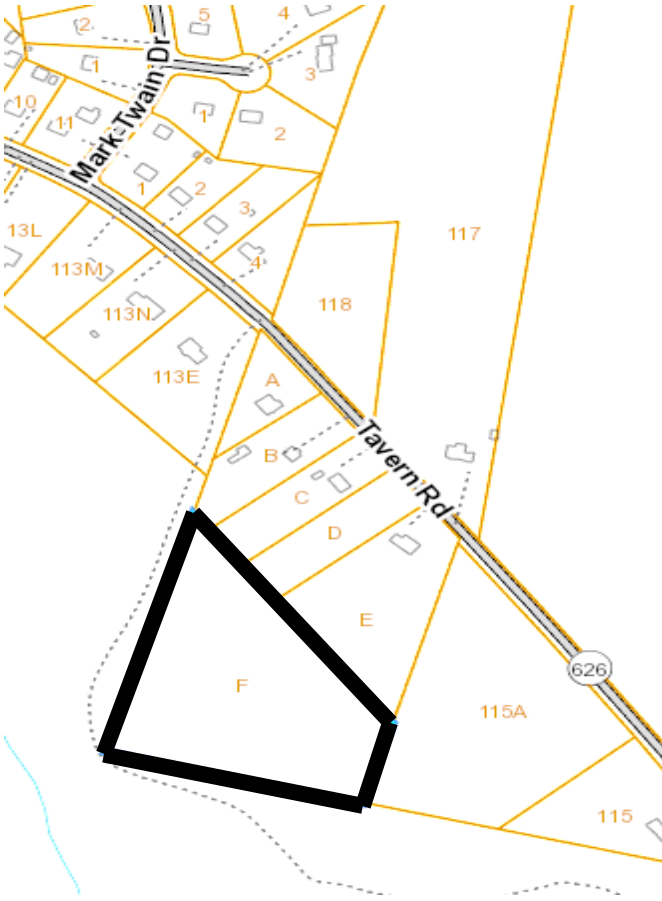
**Total Value:** \$24,900

**Acreage:** ±0.34 acre

This information is provided for general reference only and is not intended to be a true and accurate representation of the shape of the property. This is no substitute for a survey of the property and is intended to be informational in nature. Interested bidders should exercise their due diligence to determine the size, shape, location, percability, zoning, road frontage, and any other matters of interest related to this property.

## Property 2

Horace Raines, Jr., et als



### Current Data

**Tax Map No.:** 430(14)00-00F-0

**Owner:** Horace Raines, Jr., et als

**Property Address and Description:** Vacant, near Tavern Road, South Prince George

**Land Value:** \$53,500

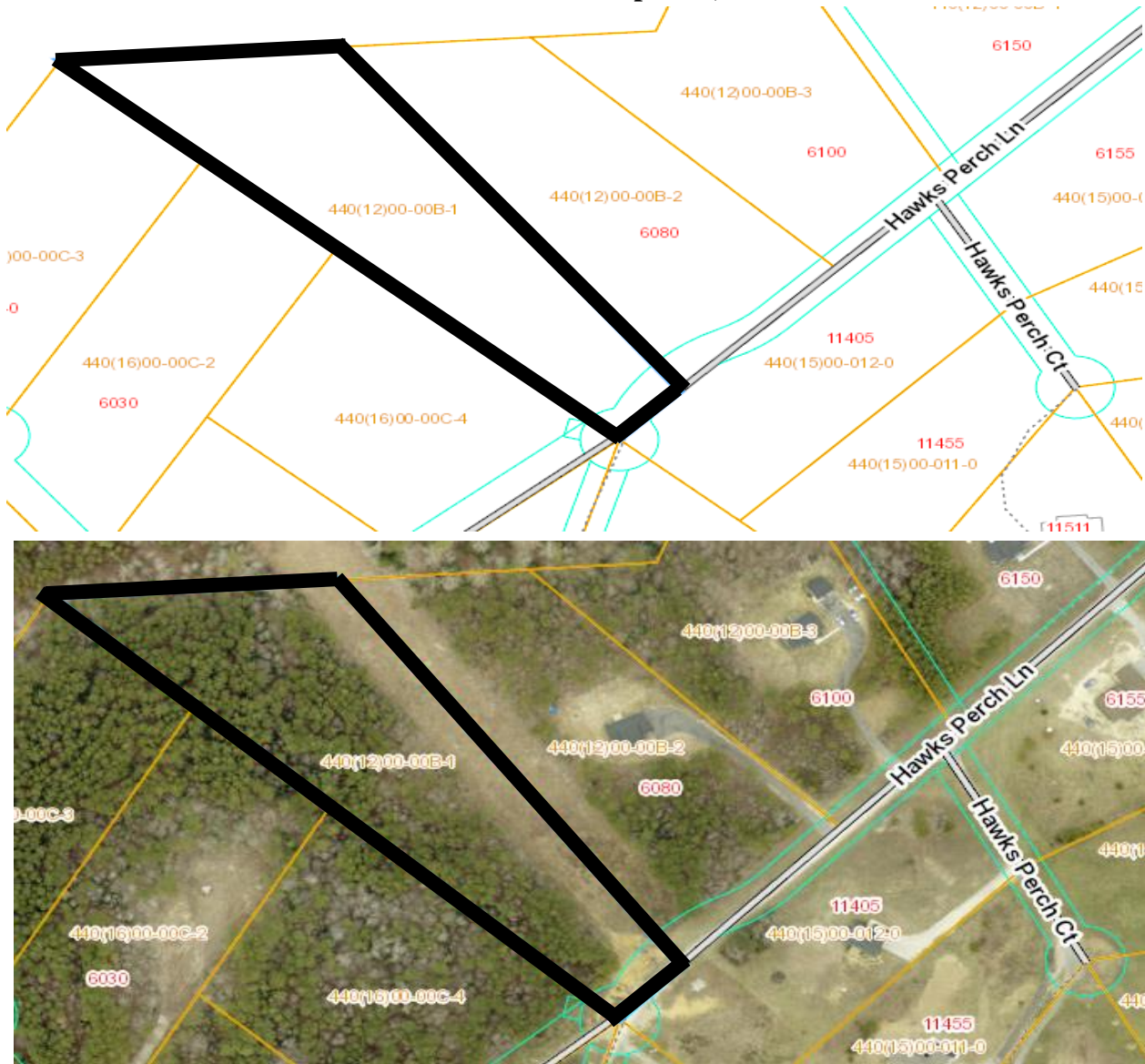
**Building Value:** n/a

**Total Value:** \$53,500

**Acreage:** ±5.57 acres

This information is provided for general reference only and is not intended to be a true and accurate representation of the shape of the property. This is no substitute for a survey of the property and is intended to be informational in nature. Interested bidders should exercise their due diligence to determine the size, shape, location, percability, zoning, road frontage, and any other matters of interest related to this property.

**Property 3**  
**Emerald Land Development, LLC**



**Current Data**

**Tax Map No.:** 440(12)00-00B-1

**Owner:** Emerald Land Development, LLC

**Property Address and Description:** Vacant, off Hawks Perch Lane, Disputanta

**Land Value:** \$55,200

**Building Value:** \$55,200

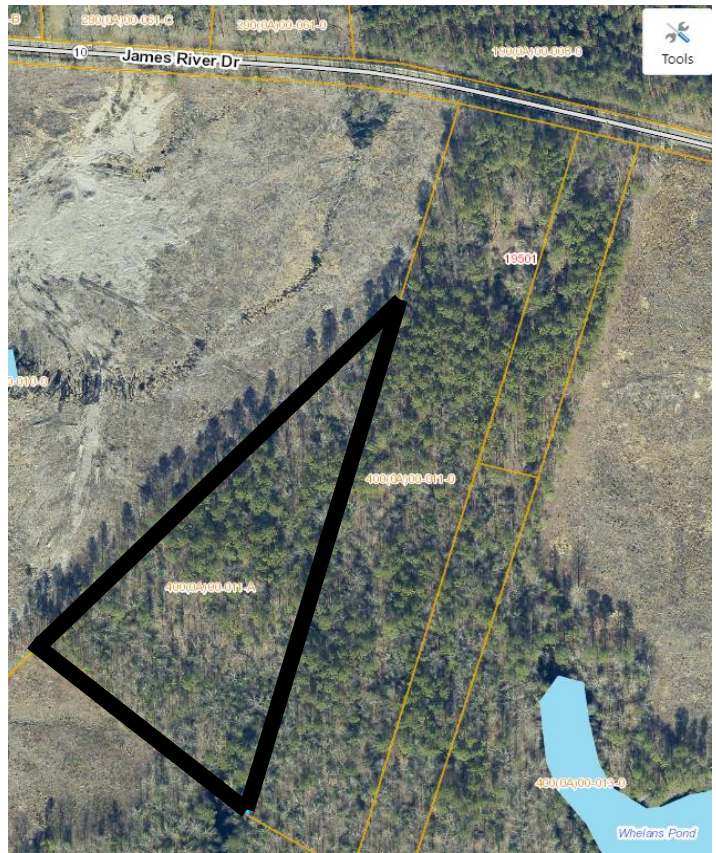
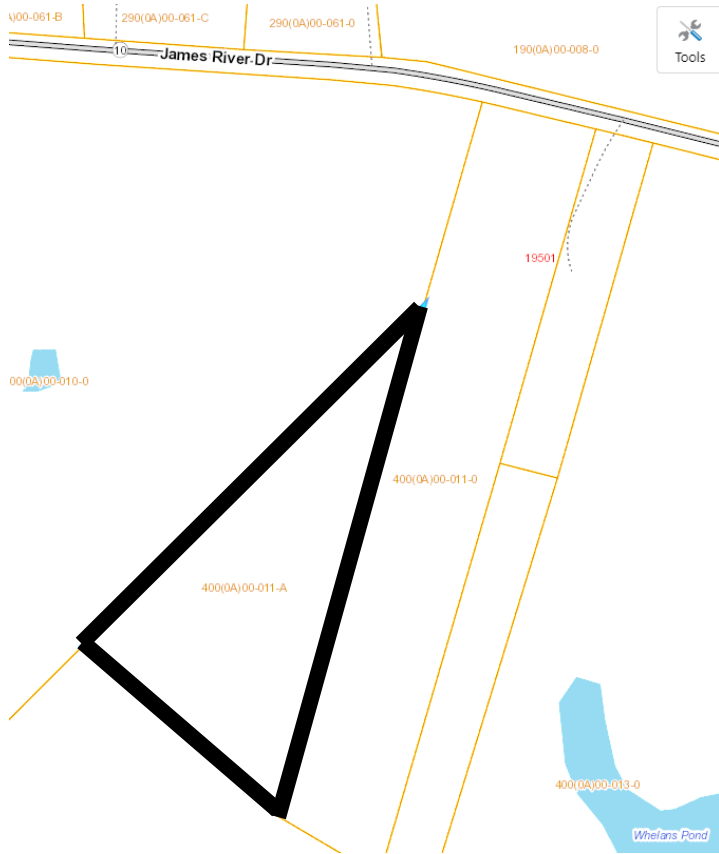
**Total Value:** \$55,200

**Acreage:** ±3.5809 acres

This information is provided for general reference only and is not intended to be a true and accurate representation of the shape of the property. This is no substitute for a survey of the property and is intended to be informational in nature. Interested bidders should exercise their due diligence to determine the size, shape, location, percability, zoning, road frontage, and any other matters of interest related to this property.



**Property 4**  
**Sarah Robertson**



**Current Data**

**Tax Map No.:** 400(0A)00-011-A

**Owner:** Sarah Robertson

**Property Address and Description:** Vacant, near James River Drive, Spring Grove

**Land Value:** \$33,200

**Building Value:** n/a

**Total Value:** \$33,200

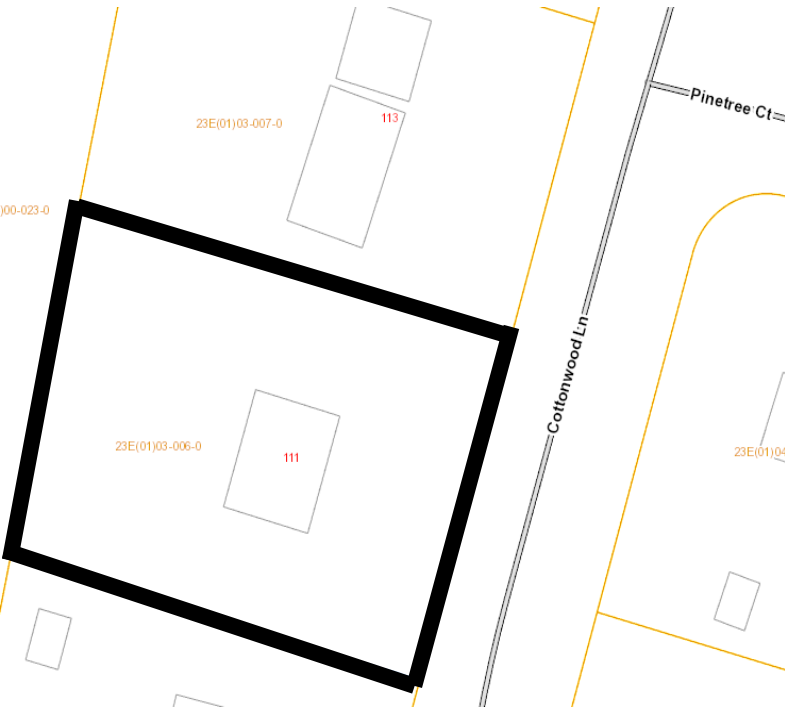
**Acreage:** ±5.00 acres

This information is provided for general reference only and is not intended to be a true and accurate representation of the shape of the property. This is no substitute for a survey of the property and is intended to be informational in nature. Interested bidders should exercise their due diligence to determine the size, shape, location, percability, zoning, road frontage, and any other matters of interest related to this property.



## Property 5

Denise M. Henderson, et als



### Current Data

**Tax Map No.:** 23E(01)03-006-0

**Owner:** Denise M. Henderson, et als

**Property Address and Description:**

111 Cottonwood Lane, Prince George

**Land Value:** \$46,300

**Building Value:** \$102,700

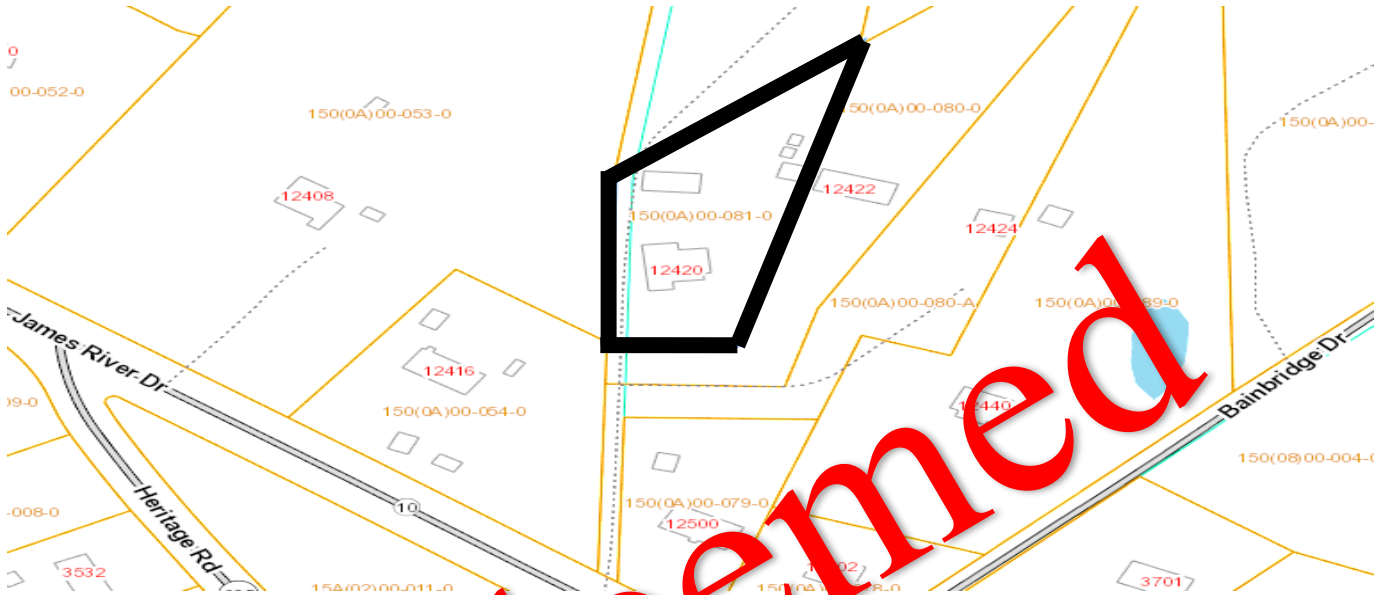
**Total Value:** \$149,000

**Acreage:** n/a



This information is provided for general reference only and is not intended to be a true and accurate representation of the shape of the property. This is no substitute for a survey of the property and is intended to be informational in nature. Interested bidders should exercise their due diligence to determine the size, shape, location, percability, zoning, road frontage, and any other matters of interest related to this property.

**Property 6**  
**David S. Brown, Jr.**



**Current Data**

**Tax Map No.:** 150(0A)00-081-0

**Owner:** David S. Brown, Jr.

**Property Address and Description:** 12420 James River Drive, North Prince George

**Land Value:** \$29,100

**Building Value:** \$78,900

**Total Value:** \$108,000

**Acreage:** ±0.83 acre

This information is provided for general reference only and is not intended to be a true and accurate representation of the shape of the property. This is no substitute for a survey of the property and is intended to be informational in nature. Interested bidders should exercise their due diligence to determine the size, shape, location, percability, zoning, road frontage, and any other matters of interest related to this property.

**Redeemed**