

**NOTICE OF PUBLIC AUCTION
SPECIAL COMMISSIONER’S SALE OF REAL ESTATE
GRAYSON COUNTY, VIRGINIA**

Pursuant to the terms of those certain Decrees of Sale entered in the Circuit Court of Grayson County, the undersigned Special Commissioner will offer for sale at a simulcast (with online and in person bidding) public auction the following described real estate in the Grayson County Board Room at **129 Davis Street, Room 206**, on **December 6, 2022** at **11:00 am**.

The sale of such property is subject to the terms and conditions below, and any term or conditions which may be subsequently posted or announced by For Sale At Auction, Inc. (“Auctioneer”) and/or Taxing Authority Consulting Services, PC (“TACS”). Subsequent announcements made on the day of the auction take precedence over any prior written or verbal terms of sale.

	Property Owner(s)	Tax Map No.	TACS No.	Property Description
1	Hazel D. Ball	48-A-20	591528	Near Chestnut Grove Rd +/- 18 acres Unimproved parcel
2	Hazel D. Ball	47-A-161	591528	Adjoins 48-A-20; Near Chestnut Grove Rd +/- 15 acres Unimproved parcel
3	James Delma Johnson Estate	95-A-76I	591474	917 Savannah Rd +/- 0.859 acre Doublewide Mobile Home assessed with parcel
4	Opal Dixon Rector, et al	77-A-71	591392	Off Delhart Rd +/- 60.137 acres Unimproved parcel
5	Opal Dixon Rector, et al	57-A-8	591391	Off Riverside Dr +/- 96 acres Unimproved parcel
6	Orphia Jones	40-A-102	591701	500 Delps Beach Ln +/- 0.46 acre
7	Orphia Jones	40-A-103	591701	Adjoins 40-A-102; Off Delps Beach Ln +/- 3.6 acres Unimproved parcel
8	Sam Daniel, et al.	48-A-28	591556	Near Willard Ridge Ln +/- 10.25 acres Unimproved parcel

9	Tammy Renaya Ingo	41-A-41	591768	1781 Fries Rd +/- 0.2954 acre Doublewide Mobile Home assessed with Parcel
10	Robert H. Richardson	88-A-1	591405	Off Potato Creek Rd +/- 52.949 acres Unimproved parcel
11	Avery L. Dowell	71-A-64	591607	5324 Wilson Hwy +/- 0.5 acres Commercial building assessed with Parcel

GENERAL TERMS OF SALE: All sales are subject to confirmation by the Circuit Court. The Special Commissioner has the right to reject any bids determined to be unreasonable in relation to the estimated value of the Property. Any unsold property will be offered for sale again at the next auction, whenever that may be.

Properties are conveyed by Special Commissioner's Deed, subject to any easements, covenants, agreements, restrictions, reservations, and any and all rights of record which may affect the property. Properties are offered for sale as-is, where-is, and if-is, with all faults and without any warranty, either expressed or implied. Persons are encouraged to make a visual inspection of the property within the limits of the law and to obtain an independent title search, at their own expense, prior to bidding on any of the properties to determine the suitability of the property for their purposes. It is not guaranteed that the property has a right-of-way or that it is not landlocked. Property is sold in gross and not by the acre. There is no warranty as to the accuracy of the GIS system, nor is the information contained therein a legal representation of any of the features of the property which it depicts.

The sale of property to the highest bidder is not contingent upon obtaining financing. Financing, if needed, is the sole responsibility of the high bidder. By bidding, parties are entering into a legally binding contract, waive all rescission rights, and understand that their bid is immediately binding, irrevocable, and enforceable. Additionally, by bidding, parties are representing that they have read, and agree to be bound by, all terms and conditions for this sale. Failure to complete the property purchase will result in forfeiture of any funds paid and may subject the highest bidder to additional damages, which may include expenses and any deficit upon resale.

PAYMENT TERMS: On the day of the auction, the highest bidder shall make a deposit in the amount of twenty-five percent (25%) or One Thousand Dollars (\$1,000.00), whichever is higher, **along with a 10% buyer's premium, subject to a minimum of \$150, added to the final bid.** Bids which are less than One Thousand Dollars (\$1,000.00) shall be paid in full at the time of the auction. Deposits shall not exceed Twenty Thousand Dollars (\$20,000) per parcel. Such sum shall be held by the Special Commissioner and credited towards the purchase price following confirmation of the sale. Subsequent taxes will be prorated from the auction date, and the highest bidder will be responsible for taxes from that date forward.

The balance of the purchase price and recording costs for deed recordation shall be deposited by the highest bidder with the Special Commissioner within fifteen (15) days of confirmation of the sale by the Court.

Terms applicable to In-Person Bidders ONLY: The deposit and buyer's premium are due on the day of the auction. All payments must be made in the form of personal check, cashier's check or money order. **No cash will be accepted.**

Terms applicable to Online Bidders ONLY: All interested parties must register and be approved by the Auctioneer. Registration and bidding are free of charge and are done through the Auctioneer's website **forsaleatauction.biz**. If any interested bidders are unable to attend for in-person bidding and wish to bid on property, but do not have access to the internet, please contact For Sale At Auction, Inc., at 540-899-1776 for assistance.

The highest bidder will receive their purchase contract and balance due via email following the close of the auction. The contract shall immediately be executed and returned to TACS. **The deposit and buyer's premium must be received in full within seven (7) days following the auction closing (no later than December 13, 2022).** All payments must be made in the form of certified funds, cashier's check, money order or wire transfer. Cash and personal checks **will not** be accepted. Checks and money orders shall be made payable to Grayson County and forwarded to TACS, at the address shown below. Wire transfer instructions will be provided to the highest bidder upon request.

GENERAL TERMS: To qualify as a purchaser at this auction, you may not owe delinquent taxes to Grayson County and you may not be a Defendant in any pending delinquent tax matter. Questions concerning the registration and bidding process should be directed to the Auctioneer online at forsaleatauction.biz, by email to inquiry@forsaleatauction.biz or by phone to For Sale At Auction, Inc., at 540-899-1776. Questions concerning the property subject to sale should be directed to TACS online at www.taxva.com, by email to taxsales@taxva.com, by phone to 804-293-8608, or by writing to the address below.

Re: Grayson County Judicial Sale Auction
Taxing Authority Consulting Services, PC
P.O. Box 31800
Henrico, Virginia 23294-1800

SAMPLE "Online bidders ONLY"

**PURCHASER'S ACKNOWLEDGEMENT AND
CONTRACT OF SALE**

At that certain timed, hybrid (with in-person and online bidding), real estate tax sale which closed on [date], the undersigned was the highest bidder on the real estate described below, for a bid price of _____.

[Property Owner Name]
[Tax Map No.]
[Account No.]
[TACS No.]

I understand that this contract of sale must be immediately executed and returned to Taxing Authority Consulting Services, PC (“TACS”). I understand that payment in full for my bid, stated above, a buyer’s premium in the amount of _____ (10% of the bid, subject to minimum of \$150), and recordation costs in the amount of _____, are to be **received** by TACS within five (5) business days following the auction closing (**no later than [date]**). I agree that the total balance due of _____ shall be paid via certified funds, cashier’s check, money order, or wire transfer. Wire transfers are preferred. I understand that sale of the property is not contingent upon obtaining financing.

Checks and money orders shall be made payable to Grayson County and forwarded to TACS at the address shown below. Wire transfer instructions will be provided upon request. All payments must reference the Tax Map No. of the real estate. I understand that cash and personal checks will not be accepted. I understand that in the event my payment is returned, improperly tendered, or is otherwise not made, the contract of sale may be voided and the next highest bidder will be contacted to purchase the property.

I understand that this property is being sold without the benefit of a title search and is subject to any covenants, easements, agreements, restrictions, reservations, conditions of record, and any claims of persons in possession. I understand that this property may not have a right-of-way to a public road, and I hereby accept these limitations. I understand that this property is offered for sale as-is, with all faults and without any warranty, either expressed or implied, and I confirm that I have satisfied myself as to the property’s existence and location prior to the execution of this contract.

I understand that a Special Commissioner’s Deed, will be prepared after payment clearance and that the same will be forwarded to the County of Grayson Circuit Court Clerk’s Office for recordation. I understand that I will receive the recorded Deed as soon as the same is made available and that I have no right of entry upon the property until such time as the deed is recorded as anticipated herein.

I understand that I will be responsible for any real estate taxes on this parcel from the date of sale (the auction closing date of [date]). I further understand that in the event I owe delinquent taxes to the County of Grayson, including being named as a Defendant in any delinquent tax suit filed by County of Grayson, Virginia, that this contract will be made null and void and I agree to forfeit any right, title or interest that I may have in the real estate to the next highest bidder as listed in the auction documents.

I understand that by bidding, I entered into a legally binding contract and that I waive all rescission rights. I understand that my bid was immediately binding, irrevocable, and enforceable. I understand that if I fail to comply with this Purchaser's Acknowledgment and Contract of Sale, that any funds paid hereunder will be forfeited, and that I will be responsible for any deficiency or damages upon resale, including any expenses that may be incurred. I also understand that my electronic signature shall be considered true and accurate for the purposes of this transaction.

Electronic Signature

Date: _____

[Bidder Name]

[Bidder Address]

[Bidder City, State and Zip]

Phone: _____

[Bidder Email]

Title will be taken in the name of:

The property will be deeded to:

Type of Interest: Tenants in Common Tenants by Entirety with ROS Joint Tenants None

If purchaser contact information is different from bidder contact information, please provide the same below.

CERTIFICATION

It is hereby certified that TACS has received this Purchaser's Acknowledgment and Contract of Sale, signed and dated by the above-referenced bidder, on this the ____ day of _____, 2022.

Taxing Authority Consulting Services, PC

SAMPLE "In-person bidders ONLY"

**PURCHASER'S ACKNOWLEDGEMENT AND
CONTRACT OF SALE**

At that certain real estate tax sale held on [date], the undersigned was the highest bidder on the real estate described below, for a bid price of \$_____.

**[Property Owner]
[Account Number(s)]
[Tax Map Number(s)]**

I understand that a deposit of \$_____ (25% of the purchase price or \$1,000.00, whichever is more, or the entire purchase price if less than \$1,000.00) is required to be deposited today with the Special Commissioner and that the balance will be due within fifteen (15) days after confirmation of this sale by the Circuit Court of the County of Grayson, Virginia. Further, I understand that a 10% buyer's premium, subject to a minimum of \$150, is required in this auction and have agreed to pay \$_____ as a buyer's premium.

I understand that this property is being sold subject to any covenants, easements, agreements, restrictions, reservations, conditions of record, and any claims of persons in possession. I understand that this property may not have a right-of-way to a public road, and I hereby accept this limitation. I understand that I will be notified at the address below of the date the Court intends to confirm this sale, and that this Court hearing will be my last opportunity to raise any questions concerning this sale. I understand that this property is offered for sale as-is, with all faults and without any warranty, either expressed or implied, and I confirm that I have satisfied myself as to the property's existence and location prior to the execution of this contract.

I understand that I will be responsible for any real estate taxes on this parcel from the date of sale ([date]). I further understand that in the event I owe delinquent taxes to the County of Grayson or if I am named as a Defendant in any delinquent tax suit, that this contract may be made null and void and I agree to forfeit any right, title or interest that I may have in the real estate to the next highest bidder as listed in the auction documents.

If the balance of the purchase price is not paid in full within fifteen (15) days of confirmation, I agree to forfeit the deposit and pay any charges incurred by the Special Commissioner or the Court in collecting on the delinquent amount. I further understand that if I fail to comply with this Purchaser's Acknowledgement and Contract of Sale, that this real estate may be resold and that I will be responsible for any deficiency upon resale, including any expenses that may be incurred.

I understand that the former owner(s) of this property may for good cause shown, within ninety (90) days from the entry of the Decree of Confirmation in this matter, petition the Court to have the matter reheard. I understand that title to the property described herein will be taken in the name(s) indicated below and I represent that I have the authority to purchase and title the property in the name(s) shown below.

Signature

Print Name

Address

Phone

Email

Title will be taken in the name of:

Type of Interest: Tenants in Common Tenants by Entirety with ROS Joint Tenants None

CERTIFICATION

It is hereby certified that the above-referenced purchaser has, on this the ____ day of _____, 2022, acknowledged and executed the foregoing Purchaser's Acknowledgment and Contract of Sale. I further certify that the contact information and signature shown above belong to the aforementioned purchaser and are true and correct to the best of my knowledge.

Taxing Authority Consulting Services, PC

Property #1
Hazel D. Ball
Tax Map No. 48-A-20 • TACS No. 591528
Public Record Information:
Acres: +/- 18
Unimproved parcel
Wilson District
Land Value: \$81,000
Adjoins 47-A-161 (Property #2)



Property #2

Hazel D. Ball

Tax Map No. 47-A-161 • TACS No. 591528

Public Record Information:

Acres: +/- 15

Unimproved parcel

Wilson District

Land Value: \$72,500

Building Value: \$100

Adjoins 48-A-20 (Property #1)



Property #3

James Delma Johnson Estate
Tax Map No. 95-A-76I • TACS No. 591474

Public Record Information:

917 Savannah Rd

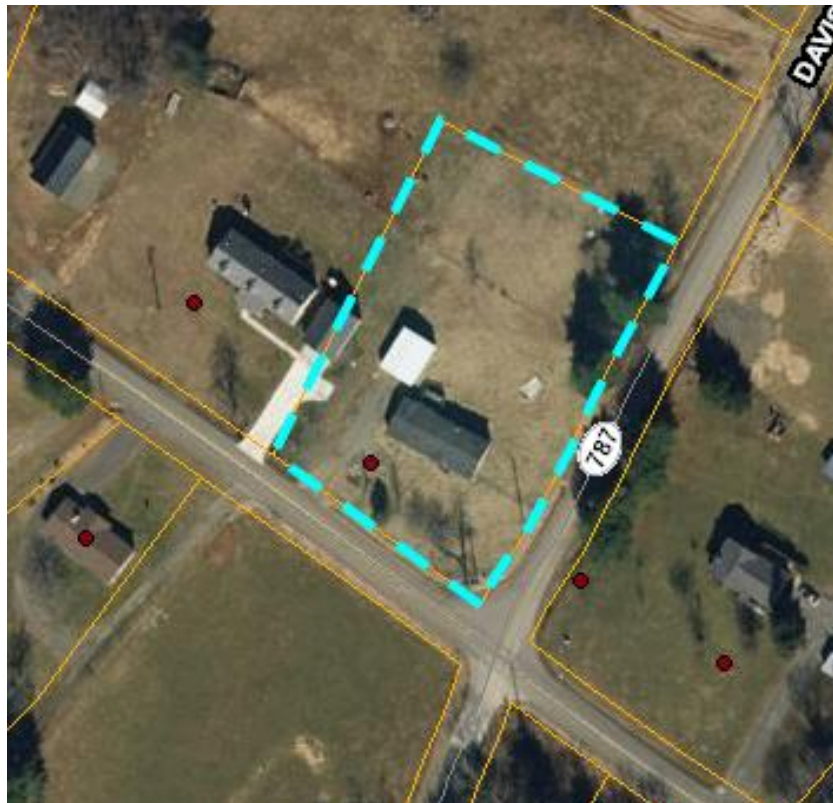
Acres: +/- 0.859

DW Mobile Home (2000)

Old Town District

Land Value: \$9,500

Building Value: \$37,700



Property #4

Opal Dixon Rector, et al.

Tax Map No. 77-A-71 • TACS No. 591392

Public Record Information:

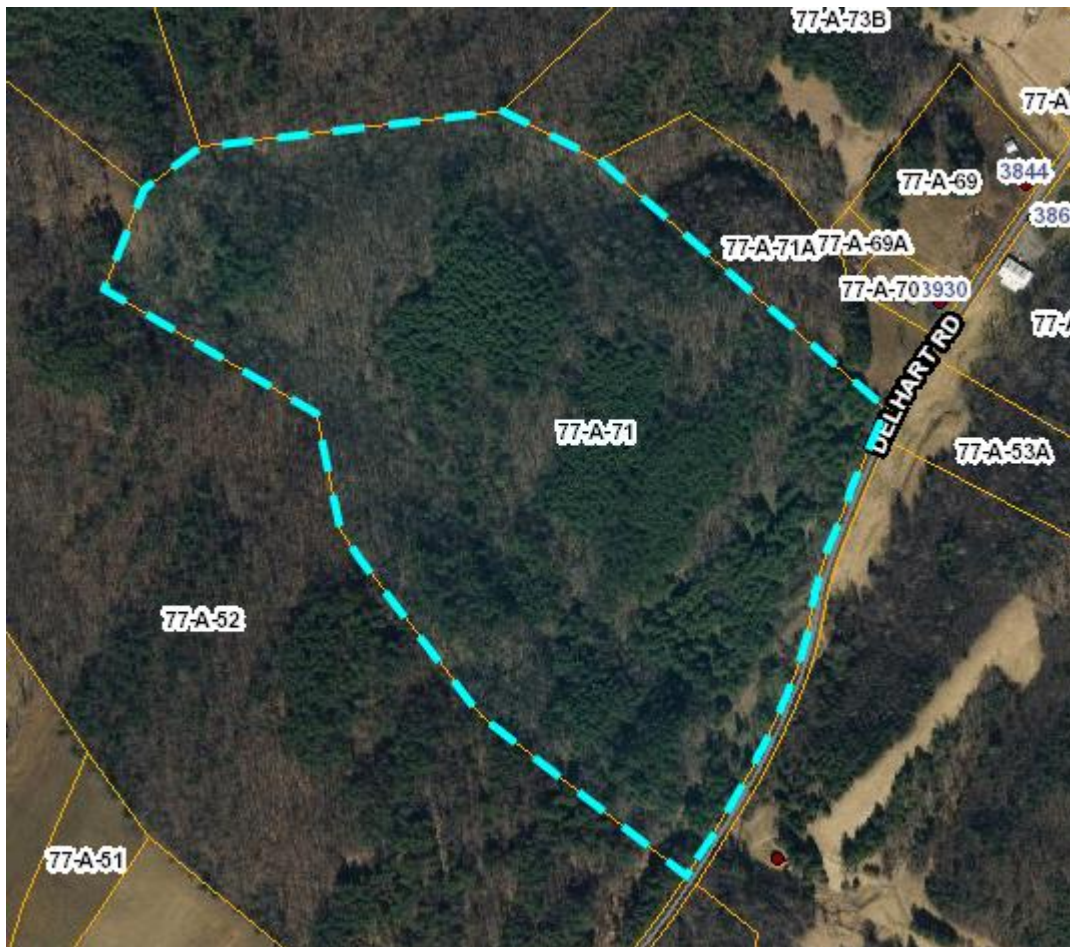
Off Delhart Rd

Acres: +/- 60.137

Unimproved parcel

Old Town District

Land Value: \$240,500



Property #5

Opal Dixon Rector, et al.

Tax Map No. 57-A-8 • TACS No. 591391

Public Record Information:

Off Riverside Dr

Acres: +/- 96

Unimproved parcel

Providence District

Land Value: \$373,500



Property #6

Orphia Jones

Tax Map No. 40-A-102 • TACS No. 591701

Public Record Information:

500 Delps Beach Ln

Acres: +/- 0.46

Providence District

Land Value: \$8,000

Building Value: \$2,400

Adjoins 40-A-103 (Property #7)



Property #7

Orphia Jones

Tax Map No. 40-A-103 • TACS No. 591701

Public Record Information:

Off Delps Beach Ln

Acres: +/- 3.6

Providence District

Land Value: \$14,400

Adjoins 40-A-103 (Property #6)



Property #8

Sam Daniel, et al.

Tax Map No. 48-A-28 • TACS No. 591556

Public Record Information:

Acres: +/- 10.25

Unimproved parcel

Wilson District

Land Value: \$46,100



Property #9

Tammy Renaye Ingo

Tax Map No. 41-A-41 • TACS No. 591768

Public Record Information:

1781 Fries Rd

Acres: +/- 0.2954

DW Mobile Home (1992)

Providence District

Land Value: \$8,000

Building Value: \$33,600



Property #10

Robert H. Richardson

Tax Map No. 88-A-1 • TACS No. 591405

Public Record Information:

Off Potato Creek Rd

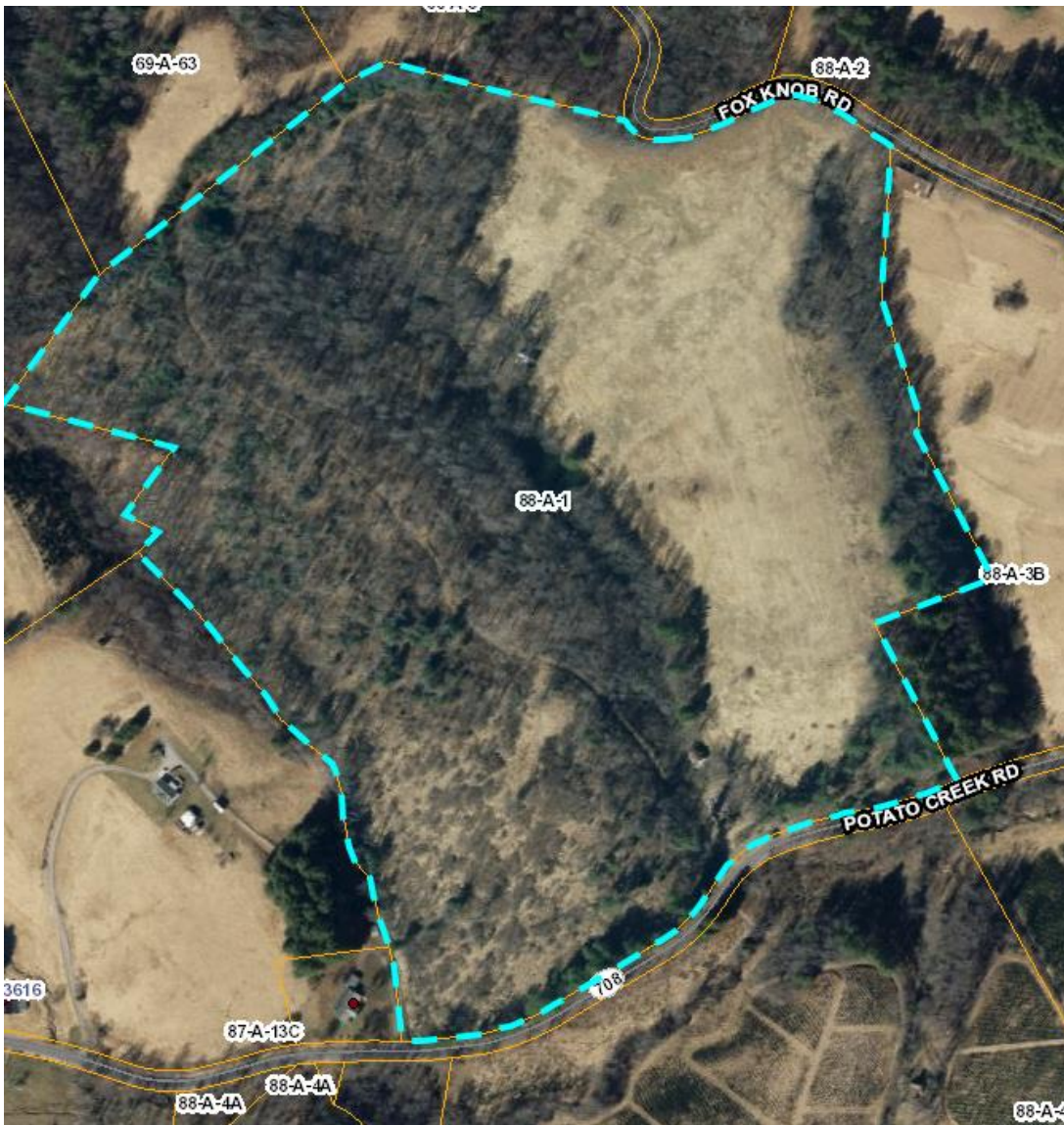
Acres: +/- 52.949

Unimproved parcel

Wilson District

Land Value: \$238,300

Building Value: \$1,000



Property #11

Avery L. Dowell

Tax Map No. 71-A-64 • TACS No. 591607

Public Record Information:

5324 Wilson Hwy

Acres: +/- 0.5

Commercial Building

Wilson District

Land Value: \$15,000

Building Value: \$63,900



Property #12

Anderson Farm Trust

Tax Map No. 48-A-119B • TACS No. 591500

Public Record Information:

64 Rabbit Fork Rd

Acres: +/- 68.886

Unimproved parcel

Mobile Home not assessed with parcel

Wilson District

Land Value: \$322,000

