

**NOTICE OF PUBLIC AUCTION
SPECIAL COMMISSIONER'S SALE OF REAL ESTATE
COUNTY OF BOTETOURT, VIRGINIA and the TOWN OF BUCHANAN,
VIRGINIA**

Pursuant to the terms of those certain Decrees of Sale entered in the Circuit Court of County of Botetourt, the undersigned Special Commissioner will offer for sale at a **simulcast** (with online and in person bidding) public auction the following described real estate at **Greenfield Auditorium, Room 212, 57 S. Center Drive, Daleville, Virginia 24083**, on **September 19, 2023** at **12:00 PM**.

The sale of such property is subject to the terms and conditions below, and any term or conditions which may be subsequently posted or announced by Dudley Resources ("Auctioneer") and Taxing Authority Consulting Services, PC ("TACS"). Subsequent announcements take precedence over any prior written or verbal terms of sale.

	Property Owner(s)	Parcel ID	Account No.	TACS No.	Property Description
1	Mary R. Burrell Estate c/o Nellie Toliver	61-83	21433	639620	364 Poor Farm Road, Fincastle
2	Mary R. Burrell Estate c/o Nellie Toliver	73A(1)74B	24247	639620	Vacant; Back Street, Fincastle
3	Bessie Miller Dunbar c/o Ella Jeffries	9-9	27417	639654	Vacant; Wood Town Road, Eagle Rock
4	George Ross c/o Bruce, Sr. & Emily Ross	5-59	20254	639646	Vacant; McDaniel Drive, Eagle Rock
5	Joanna W. Phelps	61-41B	21369	496424	Vacant; Poor Farm Road, Fincastle
6	Richard Moore Estate c/o Rosetta Moore	19-8	17590	319458	Vacant; Scotts Hollow Road, Eagle Rock
7	Mattie Redmond	38-22	18872	216318	Vacant; Near Lapsley Run Road, Eagle Rock
8	Mary Lou Z. Sweet**	65A-111A	22901	648935	Vacant; Newtown Road, Buchanan
9	Charles M. & Constance B. Boulton**	65A(3)15A & 16	22592	365822	419 1st Street, Buchanan

10	John F. Eldredge & Mary E. Wilcher	87B(1)31	26160	639622	199 Jamestown Road, Daleville
11	Joseph W. & Carol O. Martin c/o Beryl Martin	103C(4)BK D- 14	12578	612890	585 Blue Ridge Drive, Blue Ridge

****Town of Buchanan**

GENERAL TERMS OF SALE: All sales are subject to confirmation by the Circuit Court. The Special Commissioner has the right to reject any bids determined to be unreasonable in relation to the estimated value of the Property. Any unsold property will be offered for sale again at the next auction, whenever that may be.

Properties are conveyed by Special Warranty Deed, subject to any easements, covenants, agreements, restrictions, reservations, and any and all rights of record which may affect the property. Properties are offered for sale as-is, where-is, and if-is, with all faults and without any warranty, either expressed or implied. Persons are encouraged to make a visual inspection of the property within the limits of the law and to obtain an independent title search, at their own expense, prior to bidding on any of the properties to determine the suitability of the property for their purposes. It is not guaranteed that the property has a right-of-way or that it is not landlocked. Property is sold in gross and not by the acre. There is no warranty as to the accuracy of any information contained in the GIS system, nor is the information contained therein a legal representation of any of the features of the property which it depicts. We do not provide, and do not assist, with obtaining title insurance or title to personal property.

The sale of property to the highest bidder is not contingent upon obtaining financing. Financing, if needed, is the sole responsibility of the high bidder. By bidding, parties are entering into a legally binding contract, waive all rescission rights, and understand that their bid is immediately binding, irrevocable, and enforceable. Additionally, by bidding, parties are representing that they have read, and agree to be bound by, all terms and conditions for this sale. Failure to complete the property purchase will result in forfeiture of any funds paid and may subject the highest bidder to additional damages, which may include expenses and any deficit upon resale.

PAYMENT TERMS: The highest bidder shall make a deposit in the amount of twenty-five percent (25%) or One Thousand Dollars (\$1,000.00), whichever is higher, **along with a 10% buyer's premium, subject to a minimum of \$150.00, added to the final bid.** Bids which are less than One Thousand Dollars (\$1,000.00) shall be paid in full at the time of the auction. Deposits shall not exceed Twenty Thousand Dollars (\$20,000.00) per parcel. Such sum shall be held by the Special Commissioner and credited towards the purchase price following confirmation of the sale. Subsequent taxes will be prorated from the auction date, and the highest bidder will be responsible for taxes from that date forward.

The balance of the purchase price and recording costs for deed recordation shall be deposited by the highest bidder with the Special Commissioner within fifteen (15) days of confirmation of the sale by the Court.

Terms applicable to In-Person Bidders ONLY: The deposit and buyer's premium are due on the day of the auction. All payments must be made in the form of personal check, cashier's check or money order. **No cash will be accepted.**

Terms applicable to Online Bidders ONLY: All interested parties must register and be approved by the Auctioneer. Registration and bidding are free of charge and are done through the Auctioneer's website **dudleyresources.auction**. If any interested bidders are unable to attend for in-person bidding and wish to bid on property, but do not have access to the internet, please contact Dudley Resources, at (804) 709-1954 for assistance.

The highest bidder will receive their purchase contract and balance due via email following the close of the auction. The contract shall immediately be executed and returned to TACS. **The deposit and buyer's premium must be received in full within seven (7) days following the auction closing (no later than September 26, 2023).** All payments must be made in the form of certified funds, cashier's check, money order or wire transfer. Cash and personal checks **will not** be accepted. Checks and money orders shall be made payable to the County of Botetourt and forwarded to TACS, at the address shown below. Wire transfer instructions will be provided to the highest bidder upon request.

GENERAL TERMS: To qualify as a purchaser at this auction, you may not owe delinquent taxes to the County of Botetourt and you may not be a Defendant in any pending delinquent tax matter. Questions concerning the registration and bidding process should be directed to the Auctioneer online at dudleyresources.auction, by email to info@dudleyresources.com or by phone to Dudley Resources, at (804) 709-1954. Questions concerning the property subject to sale should be directed to TACS online at www.taxva.com, by email to taxsales@taxva.com, by phone to (804) 612-0629, or by writing to the address below.

Taxing Authority Consulting Services, PC
Attn: Tax Sales
P.O. Box 31800
Henrico, Virginia 23294-1800

**PURCHASER'S ACKNOWLEDGEMENT AND
CONTRACT OF SALE**

At that certain real estate tax sale which closed on Tuesday, September 19, 2023, the undersigned was the highest bidder on the real estate described below, for a bid price of \$_____.

Case Name: County of Botetourt v. _____ (**Case No.** _____)

Tax Map Number: _____

Account Number: _____

TACS Number: _____

Buyer's Premium: \$ _____

Bid Deposit: \$ _____

Credit Card Hold: \$(_____)

Total Due Now: \$ _____

I understand that the above-referenced "Total Due Now" is required to be deposited today with the Special Commissioner and that the balance of the high bid and the deed recordation cost will be due within fifteen (15) days after confirmation of this sale by the Circuit Court of the County of Botetourt, Virginia. I understand that in the event my payment is returned or otherwise does not clear within twenty (20) days, this contract of sale may be voided, I may be responsible for damages or costs of resale, and the next highest bidder may be contacted to purchase the property.

I understand that this property is being sold subject to any covenants, easements, agreements, restrictions, reservations, conditions of record, and any claims of persons in possession. I understand that this property may not have a right-of-way to a public road, and I hereby accept this limitation. I understand that I will be notified at the address below of the date the Special Commissioner intends to ask the Court to confirm this sale, and that this Court hearing will be my last opportunity to raise any questions concerning this sale. I understand that this property is offered for sale as-is, with all faults and without any warranty, either expressed or implied, and I confirm that I have satisfied myself as to the property's existence and location prior to the execution of this contract.

I understand that I will be responsible for any real estate taxes on this parcel from the date of sale (September 19, 2023). I further understand that in the event I owe delinquent taxes to or am named as a Defendant in any delinquent tax suit filed by the above-named locality, that this contract shall be voidable and I agree to forfeit any right, title or interest that I may have in the real estate to the next highest bidder as listed in the auction documents.

I understand that if I fail to comply with this Purchaser's Acknowledgement and Contract of Sale, or if the balance of the purchase price is not paid in full within fifteen (15) days of

**PURCHASER'S ACKNOWLEDGEMENT AND
CONTRACT OF SALE**

confirmation, I agree to forfeit all amounts paid and pay any charges incurred by the Special Commissioner or the Court in collecting on the delinquent amount, that this real estate may be resold, and that I will be responsible for any deficiency upon resale.

I understand that by bidding, I have entered into a legally binding contract and that I waive all rescission rights. I understand that my bid was immediately binding, irrevocable, and enforceable.

I understand that the former owner(s) of this property may for good cause shown, within ninety (90) days from the entry of the Decree of Confirmation in this matter, petition the Court to have the matter reheard. I understand that title to the property described herein will be taken in the name(s) indicated below and I represent that I have the authority to purchase and title the property in the name(s) shown below.

<hr/> Signature	<hr/> Street Address
<hr/> Name (please print)	<hr/> City, State, Zip
<hr/> Telephone	<hr/> Email Address

Title will be taken in the name of:


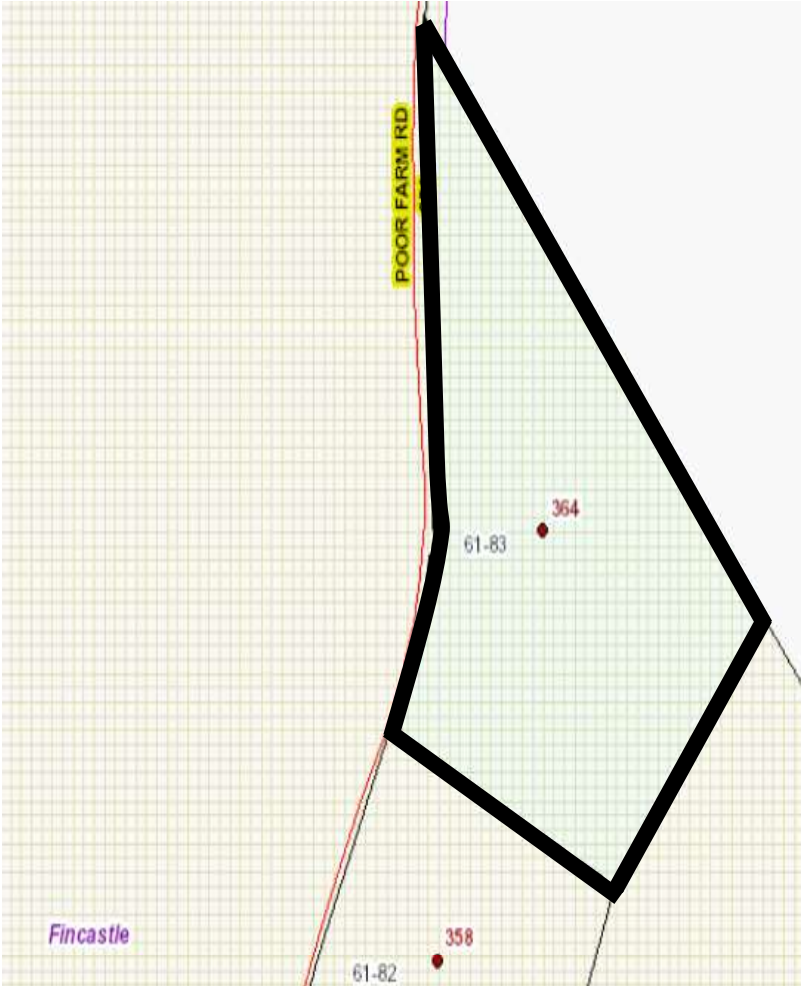
Type of Interest: ☐ Tenants in Common ☐ Tenants by Entirety with ROS ☐ Joint Tenants ☐ None

CERTIFICATION

It is hereby certified that the above-referenced purchaser has, on this 19th day of September 2023, acknowledged and executed the foregoing Purchaser's Acknowledgment and Contract of Sale. I further certify that the contact information and signature shown above belong to the aforementioned purchaser and are true and correct to the best of my knowledge.

Taxing Authority Consulting Services, PC

Property 1
Mary R. Burrell Estate
c/o Nellie Toliver



Owner: Mary R. Burrell Estate c/o Nellie Toliver

Account No.: 24247

Tax ID: 61-83

Land Value: \$20,500

Building Value: \$45,000

Total Value: \$65,500

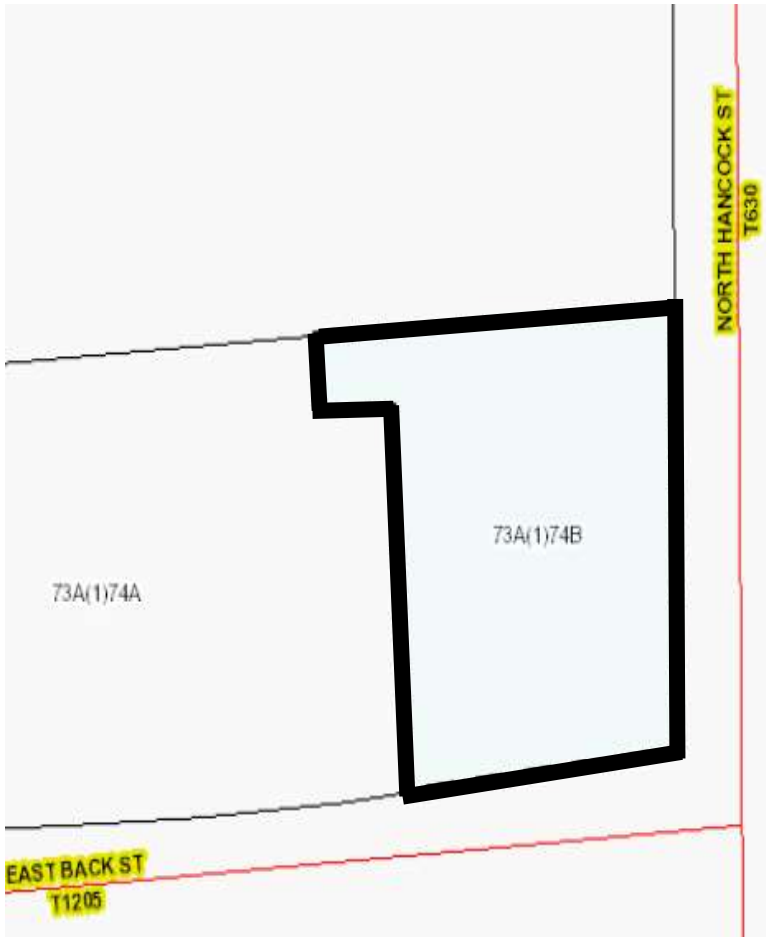
Acreage: ± 3.28 acres

Property Description: 364 Poor Farm Road, Fincastle

This information is provided for general reference only and is not intended to be a true and accurate representation of the shape of the property. This is no substitute for a survey of the property and is intended to be informational in nature. Interested bidders should exercise their due diligence to determine the size, shape, location, percability, zoning, road frontage, and any other matters of interest related to this property.

Property 2

Mary R. Burrell Estate c/o Nellie Toliver



Owner: Mary R. Burrell Estate c/o Nellie Toliver

Account No.: 24247

Tax ID: 73A(1)74B

Land Value: \$3,500

Building Value: n/a

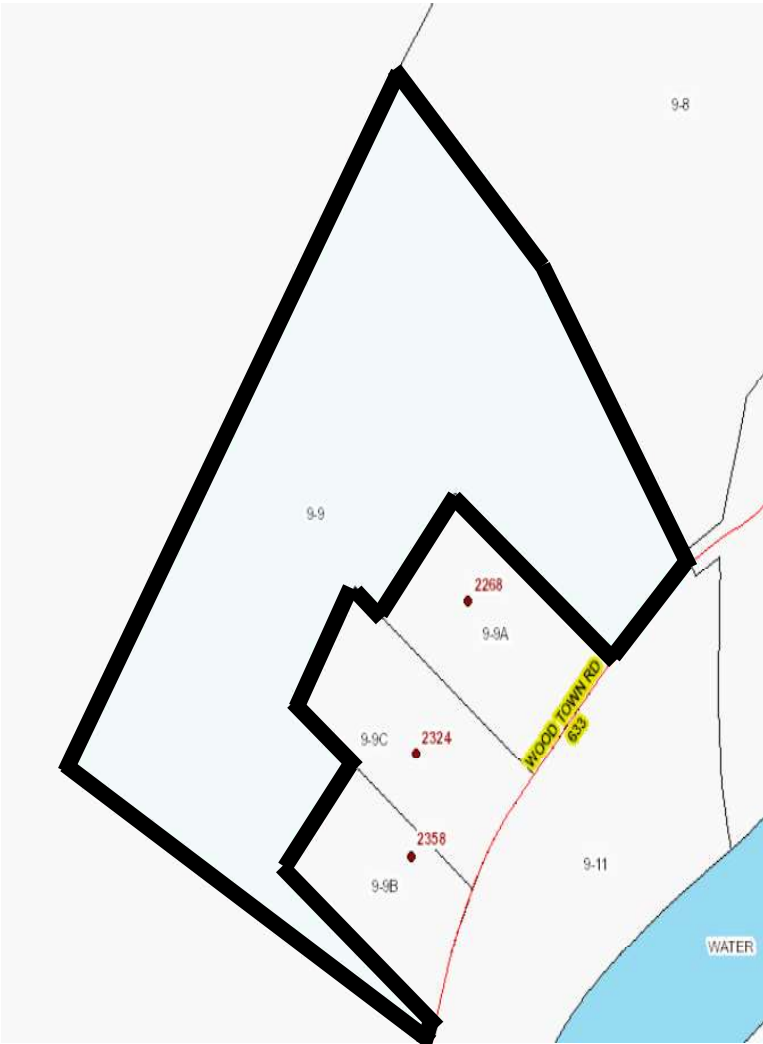
Total Value: \$3,500

Acreage: n/a

Property Description: Vacant; Back Street, Fincastle

This information is provided for general reference only and is not intended to be a true and accurate representation of the shape of the property. This is no substitute for a survey of the property and is intended to be informational in nature. Interested bidders should exercise their due diligence to determine the size, shape, location, percability, zoning, road frontage, and any other matters of interest related to this property.

Property 3
Bessie Miller Dunbar c/o Ella Jeffries



Owner: Bessie Miller Dunbar c/o Ella Jeffries

Account No.: 27414

Tax ID: 9-9

Land Value: \$33,000

Building Value: n/a

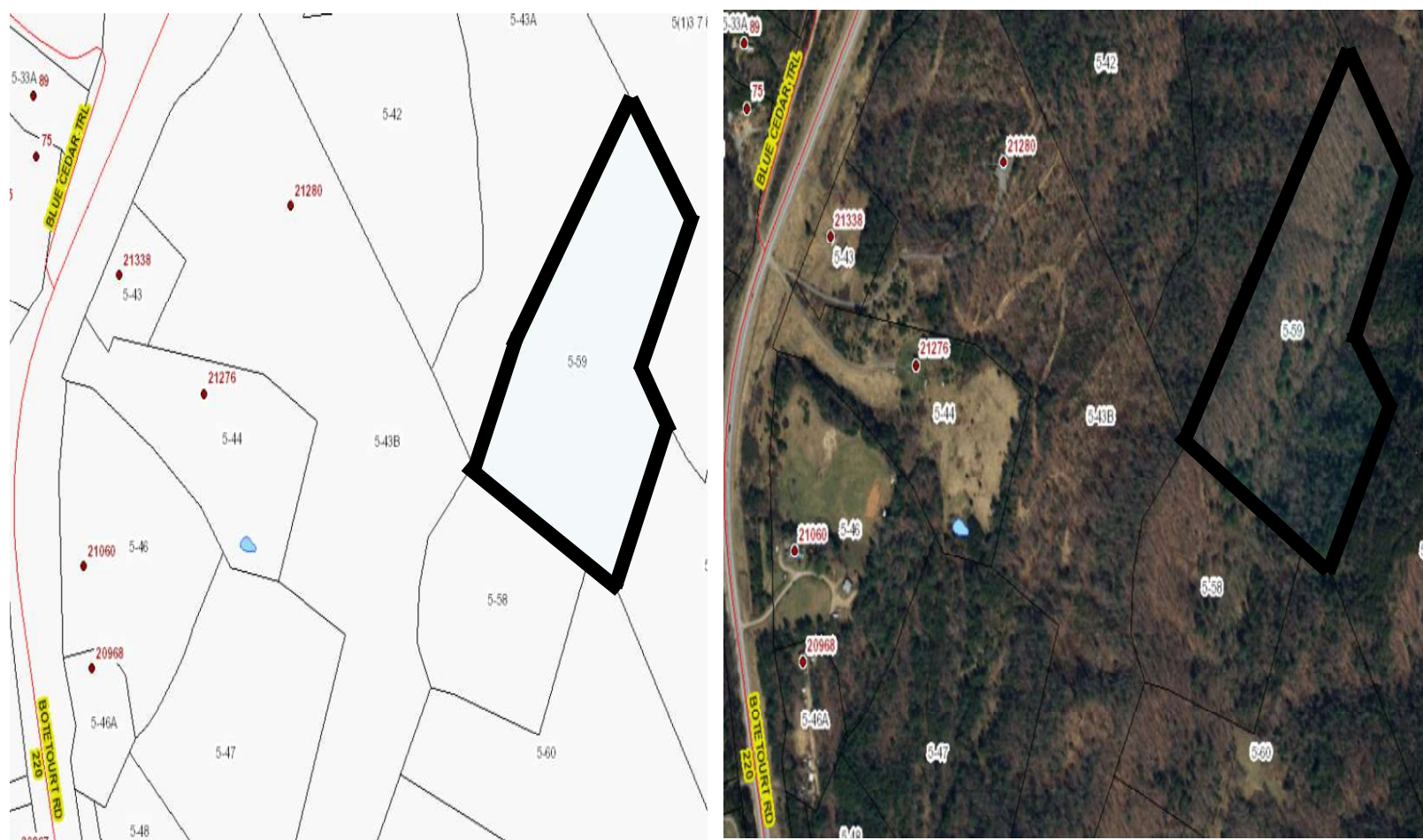
Total Value: \$33,000

Acreage: ± 11.5 acres

Property Description: Vacant; Wood Town Road, Eagle Rock

This information is provided for general reference only and is not intended to be a true and accurate representation of the shape of the property. This is no substitute for a survey of the property and is intended to be informational in nature. Interested bidders should exercise their due diligence to determine the size, shape, location, percability, zoning, road frontage, and any other matters of interest related to this property.

Property 4
George Ross c/o Bruce, Sr. & Emily Ross



Owner: George Ross c/o Bruce, Sr. & Emily Ross

Account No.: 20254

Tax ID: 5-59

Land Value: \$16,100

Building Value: n/a

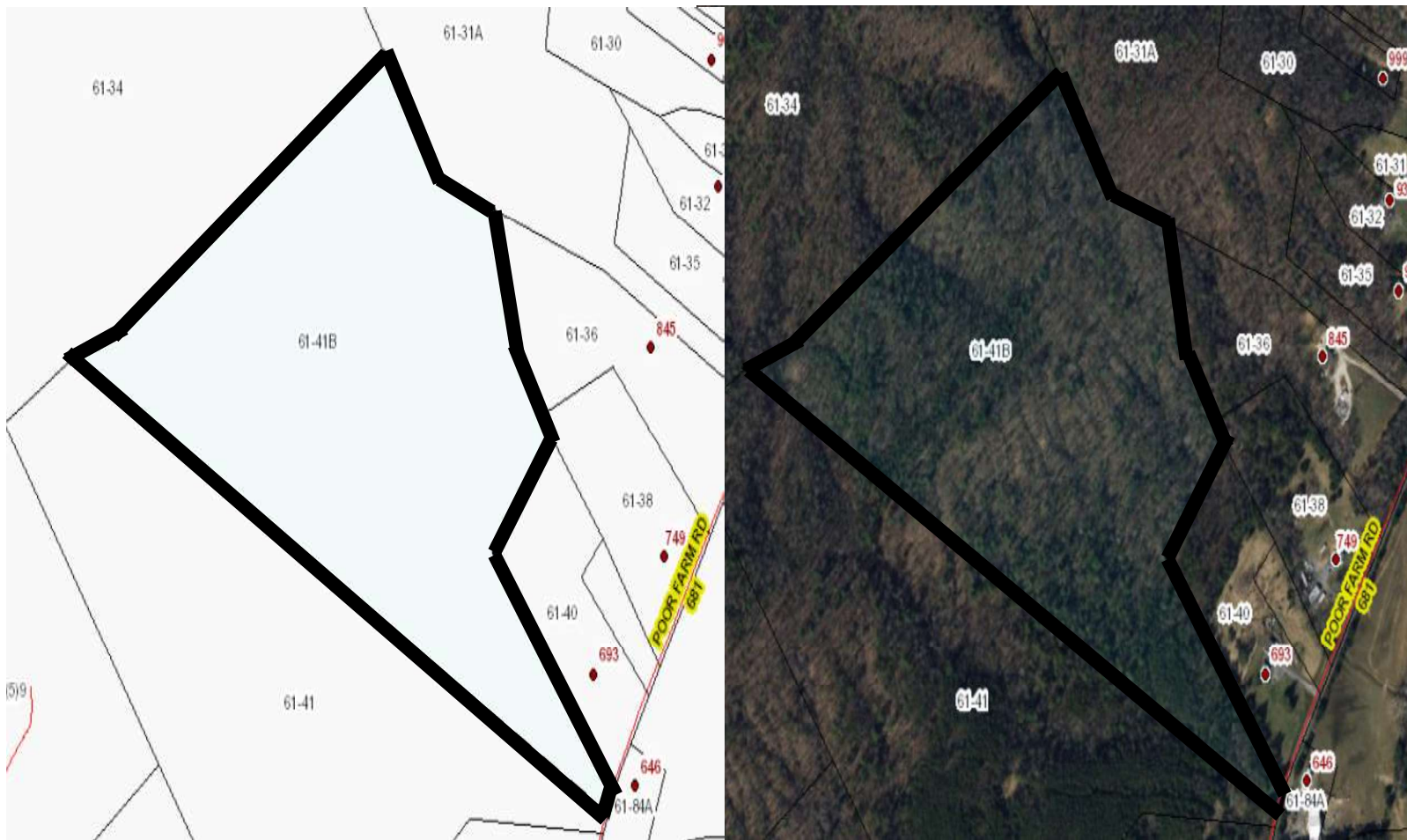
Total Value: \$16,100

Acreage: ± 13.38 acres

Property Description: Vacant; near McDaniel Drive, Eagle Rock

This information is provided for general reference only and is not intended to be a true and accurate representation of the shape of the property. This is no substitute for a survey of the property and is intended to be informational in nature. Interested bidders should exercise their due diligence to determine the size, shape, location, percability, zoning, road frontage, and any other matters of interest related to this property.

Joanna W. Phelps



Owner: Joanna W. Phelps

Account No.: 21369

Tax ID: 61-41B

Land Value: \$156,200

Building Value: n/a

Total Value: \$156,200

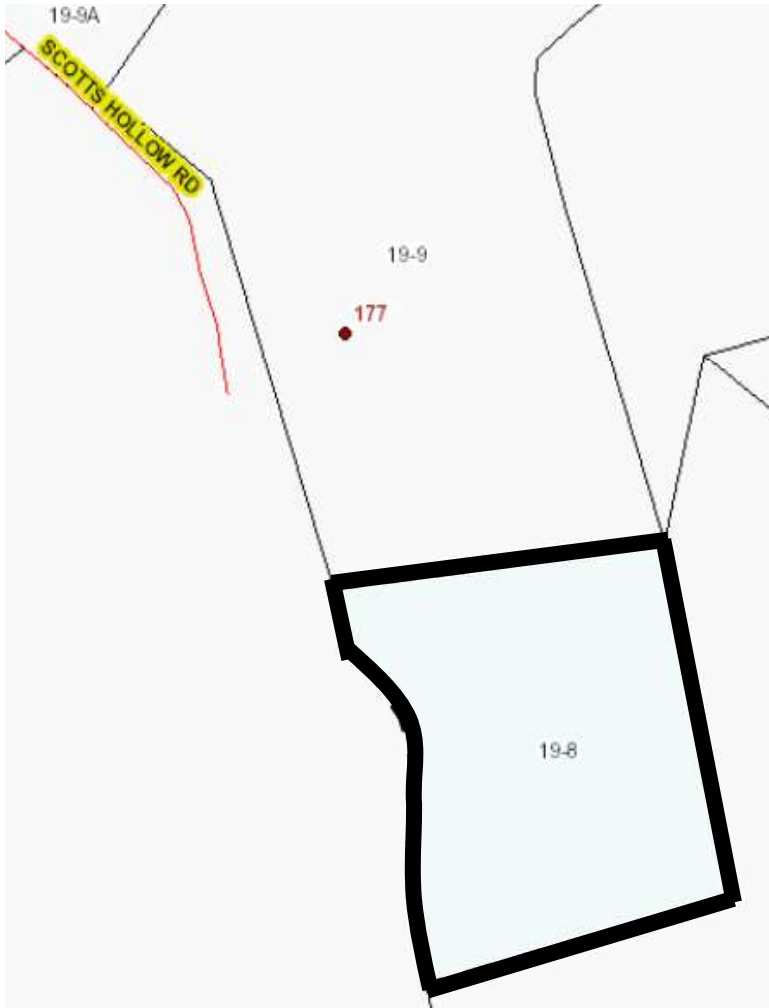
Acreage: ± 39.047 acres

Property Description: Vacant; Poor Farm Road, Fincastle

This information is provided for general reference only and is not intended to be a true and accurate representation of the shape of the property. This is no substitute for a survey of the property and is intended to be informational in nature. Interested bidders should exercise their due diligence to determine the size, shape, location, percability, zoning, road frontage, and any other matters of interest related to this property.

Property 6

Richard Moore Estate c/o Rosetta Moore



Owner: Richard Moore Estate c/o Rosetta Moore

Account No.: 17590

Tax ID: 19-8

Land Value: \$12,000

Building Value: n/a

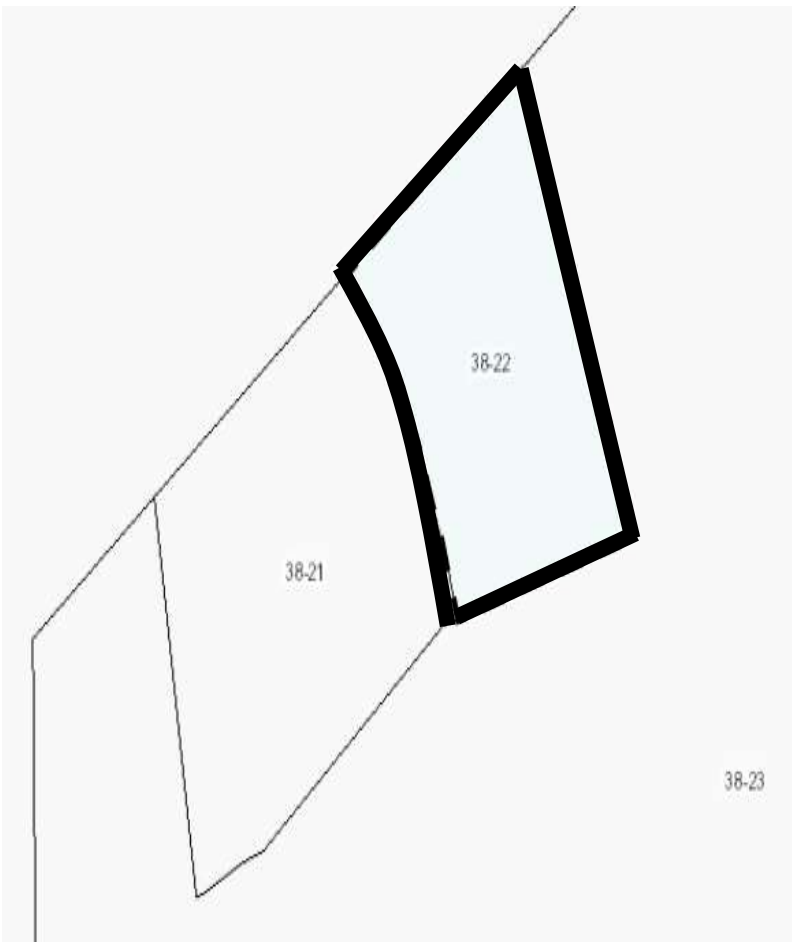
Total Value: \$12,000

Acreage: ± 1.00 acre

Property Description: Vacant; Scotts Hollow Road, Eagle Rock

This information is provided for general reference only and is not intended to be a true and accurate representation of the shape of the property. This is no substitute for a survey of the property and is intended to be informational in nature. Interested bidders should exercise their due diligence to determine the size, shape, location, percability, zoning, road frontage, and any other matters of interest related to this property.

Property 7
Mattie Redmond



Owner: Mattie Redmond

Account No.: 18872

Tax ID: 38-22

Land Value: \$8,000

Building Value: n/a

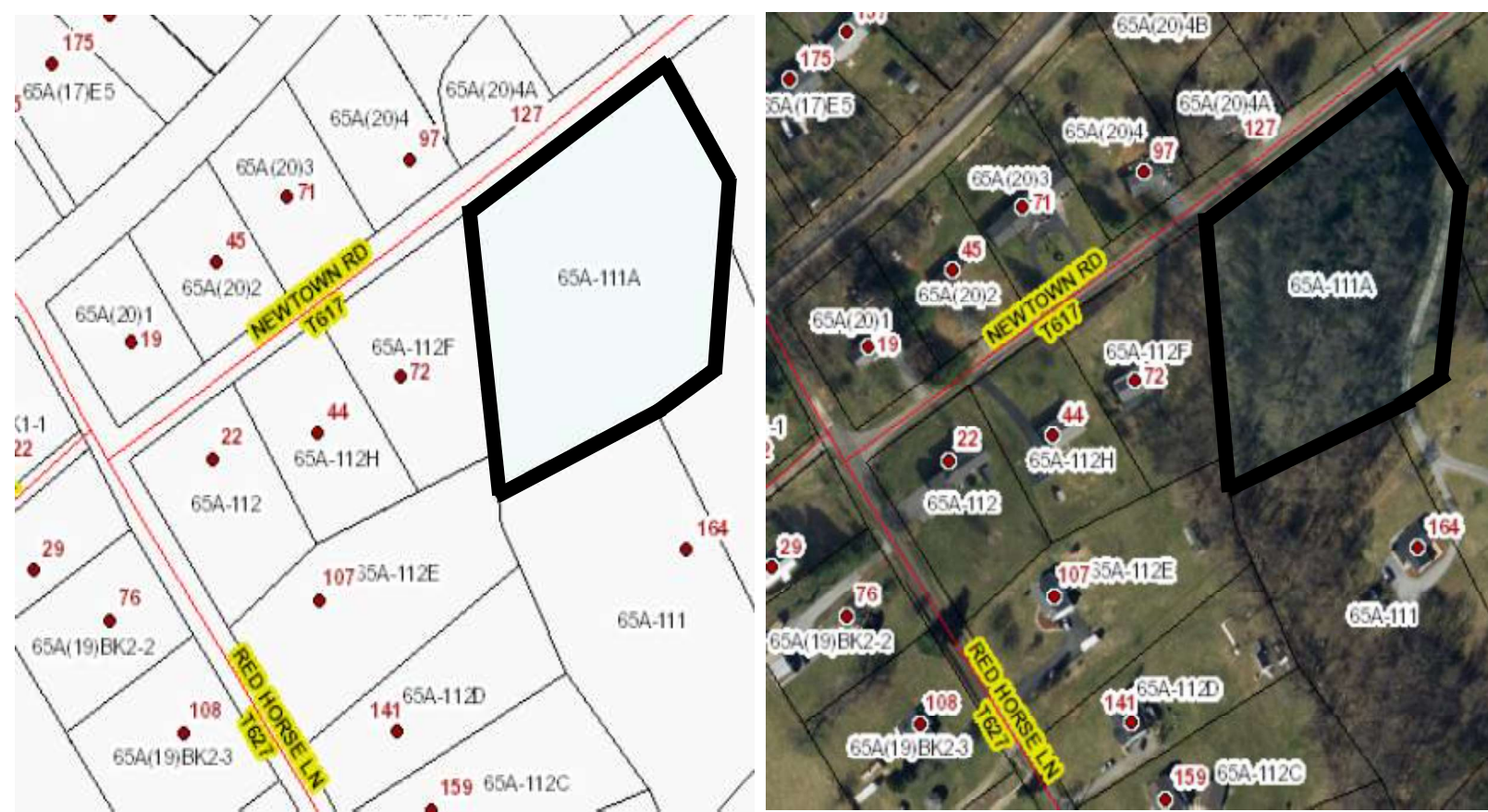
Total Value: \$8,000

Acreage: ± 2.00 acres

Property Description: Vacant; near Lapsley Run Road, Eagle Rock

This information is provided for general reference only and is not intended to be a true and accurate representation of the shape of the property. This is no substitute for a survey of the property and is intended to be informational in nature. Interested bidders should exercise their due diligence to determine the size, shape, location, percability, zoning, road frontage, and any other matters of interest related to this property.

Mary Lou Z. Sweet



Owner: Mary Lou Z. Sweet

Account No.: 22901

Tax ID: 65A-111A

Land Value: \$25,900

Building Value: n/a

Total Value: \$25,900

Acreage: ± 2.485 acres

Property Description: Vacant; Newtown Road, Buchanan

This information is provided for general reference only and is not intended to be a true and accurate representation of the shape of the property. This is no substitute for a survey of the property and is intended to be informational in nature. Interested bidders should exercise their due diligence to determine the size, shape, location, percability, zoning, road frontage, and any other matters of interest related to this property.

Property 9

Charles M. & Constance B. Botkin



Owner: Charles M. & Constance B. Botkin

Account No.: 22592

Tax ID: 65A(3)15A & 16

Land Value: \$23,500

Building Value: \$12,500

Total Value: \$36,000

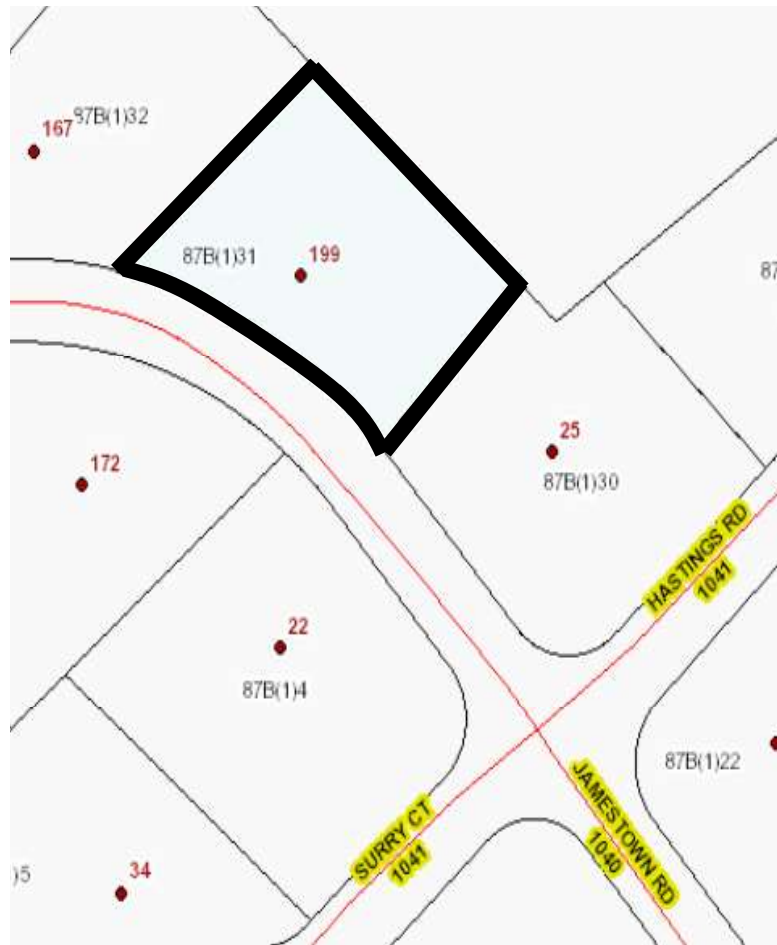
Acreage: n/a

Property Description: 419 1st Street, Buchanan

This information is provided for general reference only and is not intended to be a true and accurate representation of the shape of the property. This is no substitute for a survey of the property and is intended to be informational in nature. Interested bidders should exercise their due diligence to determine the size, shape, location, percability, zoning, road frontage, and any other matters of interest related to this property.

Property 10

John F. Eldredge & Mary E. Wilcher



Owner: John F. Eldredge & Mary E. Wilcher

Account No.: 26160

Tax ID: 87B(1)31

Land Value: \$55,000

Building Value: \$211,500

Total Value: \$266,500

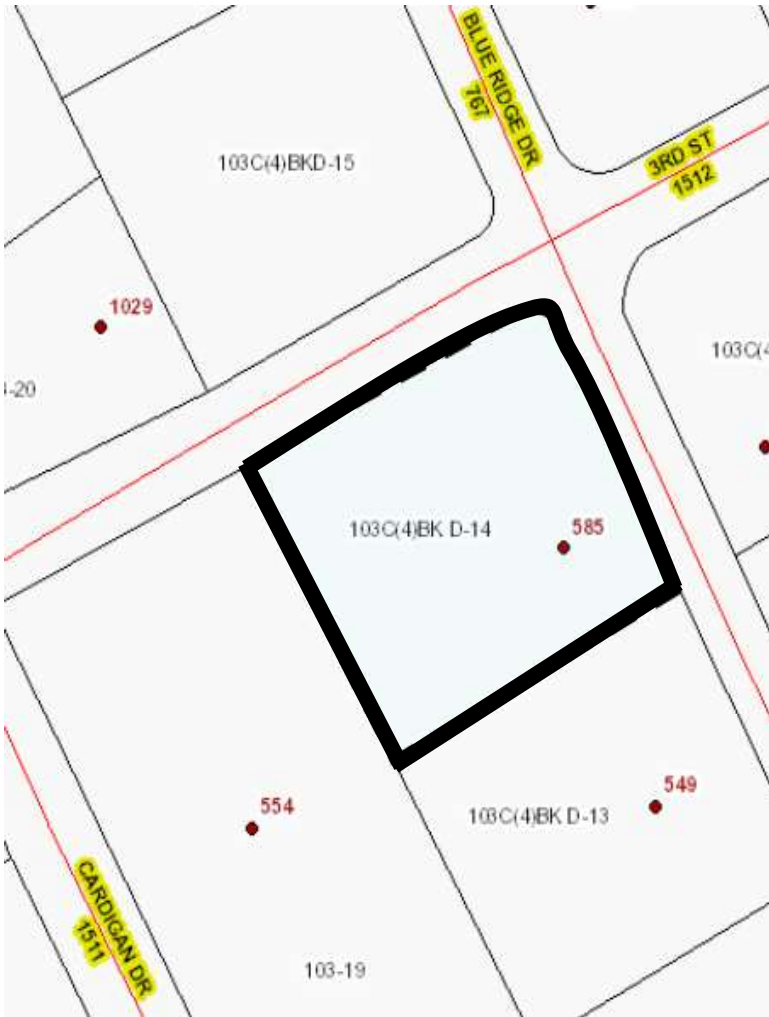
Acreage: ± 0.698 acre

Property Description: 199 Jamestown Road, Daleville

This information is provided for general reference only and is not intended to be a true and accurate representation of the shape of the property. This is no substitute for a survey of the property and is intended to be informational in nature. Interested bidders should exercise their due diligence to determine the size, shape, location, percability, zoning, road frontage, and any other matters of interest related to this property.

Property 11

Joseph W. & Carol O. Martin c/o Beryl Martin



Owner: Joseph W. & Carol O. Martin c/o Beryl Martin

Account No.: 12578

Tax ID: 103C(4)BK D-14

Land Value: \$35,000

Building Value: \$115,200

Total Value: \$150,200

Acreage: n/a

Property Description: 585 Blue Ridge Drive, Blue Ridge

This information is provided for general reference only and is not intended to be a true and accurate representation of the shape of the property. This is no substitute for a survey of the property and is intended to be informational in nature. Interested bidders should exercise their due diligence to determine the size, shape, location, percability, zoning, road frontage, and any other matters of interest related to this property.