

**NOTICE OF DELINQUENT TAXES
AND SALE OF REAL PROPERTY
COUNTY OF CUMBERLAND, VIRGINIA**

Pursuant to Virginia Code §58.1-3975, the following real property will be auctioned for sale to the highest bidder at a simulcast (with online and in person bidding) public auction to be held at the **Cumberland County Courthouse** located at **1 Courthouse Circle, Cumberland, Virginia 23040**, on **March 27, 2024 at 11:00 am**.

The sale of such property is subject to the terms and conditions below, and any terms or conditions which may be posted or announced For Sale At Auction, Inc. (“Auctioneer”) and Taxing Authority Consulting Services, PC (“TACS”). Subsequent announcements take precedence over any prior written or verbal terms of sale.

	Property Owner(s)	Tax Map No.	TACS No.	Property Description
N1	Olivia W. Brown	081-A-88	508684	off Cumberland Rd; Adjoins 081-A-89 & 081-A-95 +/- 0.690 acres Unimproved parcel
N2	Olivia W. Brown	081-A-89	508684	off Cumberland Rd; Adjoins 081-A-90 & 081-A-88 +/- 0.630 acres Unimproved parcel
N3	Olivia W. Brown	081-A-90	508684	corner to Stone Dr & Cumberland Rd; Adjoins 081-A-89 +/- 0.600 acres Unimproved parcel
N4	Olivia W. Brown	081-A-95	508684	off Cumberland Rd; Adjoins 081-A-88 +/- 0.770 acres Unimproved parcel
N5	Robert E. Hammond	103-A-29	811546	off Plank Rd +/- 1 acre Unimproved parcel
N6	Robert E. Hammond REMOVED	105-A-35-B	811546	off Pineview Dr +/- 2.070 acres Unimproved parcel REMOVED
N7	Horace L. Evans, Jr.	089-A-12	811545	off Asal Rd +/- 1 acre Unimproved parcel
N8	Gary P. Yeager, Jr.	016A21-256- C	708673	off Mccutcheon Ave; Adjoins 016A21-257-C Unknown acreage Unimproved parcel

N9	Gary P. Yeager, Jr.	016A21-257-C	708673	off Mccutcheon Ave; Adjoins 016A21-256-C Unknown acreage Unimproved parcel
N10	Gary P. Yeager, Jr.	016A21-409-C	708673	off Trices Lake Rd; Adjoins 016A21-410-C Unknown acreage Unimproved parcel
N11	Gary P. Yeager, Jr.	016A21-410-C	708673	off Trices Lake Rd; Adjoins 016A21-409-C & 016A21- 411-C Unknown acreage Unimproved parcel
N12	Gary P. Yeager, Jr.	016A21-411-C	708673	off Trices Lake Rd; Adjoins 016A21-410-C Unknown acreage Unimproved parcel

GENERAL TERMS OF SALE: The Treasurer has the right to reject any bids determined to be unreasonable in relation to estimated value of the Property. Any unsold property will be offered for sale again at the next auction, whenever that may be.

Properties are conveyed by Special Warranty Deed, subject to any easements, covenants, agreements, restrictions, reservations, and any and all rights of record which may affect the property. Properties are offered for sale as-is, where-is, and if-is, with all faults and without any warranty, either expressed or implied. Persons are encouraged to make a visual inspection of the property within the limits of the law and to obtain an independent title search, at their own expense, prior to bidding on any of the properties to determine the suitability of the property for their purposes. It is not guaranteed that the property has a right-of-way or that it is not landlocked. Property is sold in gross and not by the acre. There is no warranty as to the accuracy of the GIS system, nor is the information contained therein a legal representation of any of the features of the property which it depicts. We do not provide and do not assist with obtaining title insurance or title to personal property.

The sale of property to the highest bidder is not contingent upon obtaining financing. Financing, if needed, is the sole responsibility of the high bidder. By bidding, parties are entering into a legally binding contract, waive all rescission rights, and understand that their bid is immediately binding, irrevocable, and enforceable. Additionally, by bidding, parties are representing that they have read, and agree to be bound by, all terms and conditions for this sale. Failure to complete the property purchase will result in forfeiture of any funds paid and may subject the highest bidder to additional damages, which may include expenses and any deficit upon resale.

PAYMENT TERMS: The highest bidder shall pay the high bid in full, along with the buyer's premium and deed recording costs, following the close of the auction. **There will be a 10% buyer's premium , subject to a minimum of \$150.00, added to the winning bid.**

Terms applicable to In-Person Bidders ONLY: The highest bidder shall make payment in full on the day of the auction. All payments must be made in the form of personal check, traveler's check, cashier's check, or money order. **No cash will be accepted.**

Terms applicable to Online Bidders ONLY: All interested parties must register and be approved by the Auctioneer. Registration and bidding are free of charge and are done through the Auctioneer's website **www.ForSaleAtAuction.biz**. If any interested bidders are unable to attend for in-person bidding and wish to bid on property, but do not have access to the internet, please contact Ken Sebastian at (540) 841-2085 for assistance.

The highest bidder will receive their purchase contract and balance due via email following the close of the auction. The contract shall immediately be executed and returned to TACS. **The full balance due must be received within seven (7) days following the auction closing (no later than April 3, 2024).** All payments must be made in the form of certified funds, cashier's check, money order or wire transfer. Cash and personal checks **will not** be accepted. Checks and money orders shall be made payable to County of Cumberland and forwarded to TACS, at the address shown below. Wire transfer instructions will be provided to the highest bidder upon request.

GENERAL TERMS: To qualify as a purchaser at this auction you may not owe delinquent taxes to County of Cumberland. Questions concerning the registration and bidding process should be directed to the Auction Coordinator, Ken Sebastian, online at www.ForSaleAtAuction.biz, by email to Ken@ForSaleAtAuction.biz or by phone to (540) 841-2085. Questions concerning the property subject to sale should be directed to TACS online at www.taxva.com, by email to rcranmer@taxva.com, by phone to (804) 293-8608, or by writing to the address below.

Taxing Authority Consulting Services, PC
Attn: Tax Sales
P.O. Box 31800
Henrico, Virginia 23294-1800

*****SAMPLE PURCHASER'S AGREEMENT & CONTRACT OF SALE*****

At that real estate tax sale which closed on [DATE], the undersigned was the highest bidder on the real estate described below, for a bid price of \$_____.

Property Owner: _____

Tax Map Number: _____

Account Number: _____

TACS Number: _____

Bid Amount: \$ _____

Buyer's Premium: \$ _____

Deed Recordation Fee: \$ _____

Credit Card Hold: \$(_____)

Total Due: \$ _____

I understand that the above-referenced "Total Due" is required to be paid today. I understand that in the event my payment is returned or otherwise does not clear within twenty (20) days, this contract of sale may be voided, I may be responsible for damages or costs of resale, and the next highest bidder may be contacted to purchase the property.

I understand that this property is being sold subject to any covenants, easements, agreements, restrictions, reservations, conditions of record, unknown liens, and any claims of persons in possession. I understand that this property may not have a right-of-way to a public road, and I hereby accept these limitations. I understand that this property is offered for sale as-is, with all faults and without any warranty, either expressed or implied, and I confirm that I have satisfied myself as to the property's existence and location prior to the execution of this contract.

I understand that a Special Warranty Deed will be prepared after payment clearance and that the same will be forwarded to the County of Cumberland Circuit Court Clerk's Office for recordation. I understand that I will receive the entered Deed as soon as the same is made available and that I have no right of entry upon the property until such time as the deed is recorded as anticipated herein.

I understand that I will be responsible for any real estate taxes on this parcel from the date of sale. I further understand that in the event I owe delinquent taxes to the above-named locality, that this contract shall become voidable and I agree to forfeit any right, title or interest that I may have in the real estate to the next highest bidder as listed in the auction documents.

I understand that by bidding I have entered into a legally binding contract and that I waive all rescission rights. I understand that my bid was immediately binding, irrevocable, and enforceable. I also understand that if I fail to comply with this Purchaser's Acknowledgment and Contract of Sale, I agree to forfeit all amounts paid and pay any charges incurred in collecting on the delinquent amount, that this real estate may be resold, and that I will be responsible for any deficiency upon resale.

_____ Signature	_____ Street Address
_____ Name (please print)	_____ City, State, Zip
_____ Telephone	_____ Email Address

Title will be taken in the name of:

Type of Interest: Tenants in Common Tenants by Entirety with ROS Joint Tenants
 None

CERTIFICATION

It is hereby certified that the above-referenced purchaser has, on this [DATE], acknowledged and executed the foregoing Purchaser's Acknowledgment and Contract of Sale. I further certify that the contact information and signature shown above belong to the aforementioned purchaser and are true and correct to the best of my knowledge.

Taxing Authority Consulting Services, P.C.

NOTES

Property #N1
 Olivia W. Brown
 Tax Map No. 081-A-88 • Account No. 2591
Adjoins Properties N2 & N4

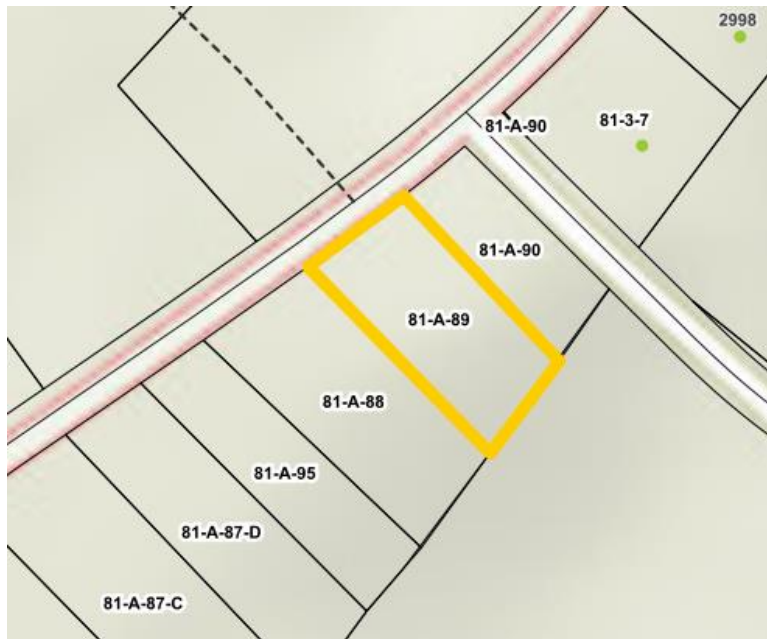
Property Address	Owner Name/Address	
	BROWN, OLIVIA W. 2224 HUNTER PLACE SE WASHINGTON, DC 20020	
Map ID: 081 A 88		
Acct No: 2591-1		
Legal Description: (DB 128-534)222-389 .690 AC		
Instrument: 00		
Occupancy: VACANT		
Dwelling Type:		
Use/Class: SNGL FAMILY SUBURBAN	Acreage: 0.690	
Effective Date: Invalid Date	Year Built:	Land Use:
Zoning: AGRICULTURAL	Year Remodeled:	Total Mineral: \$0
District: 39 RANDOLPH DISTRICT CR	Year Effective:	Total Land: \$4,830
MH/Type:	On Site Date: 03/08/2019	Total Improvements: \$0
Condition:	Review Date:	Total Value: \$4,830



Legal Disclaimer: Non-confidential real estate assessment records are public information under Virginia law, and internet display of non-confidential property information is specifically authorized by Virginia Code 58.1-3122.2. While Cumberland County has worked to ensure that the assessment data contained herein is accurate, the County assumes no liability for any errors, omissions, or inaccuracies in the information provided for any reliance on any maps or data provided herein. Please consult Cumberland County records for official information.

Property #N2
 Olivia W. Brown
 Tax Map No. 081-A-89 • Account No. 2590
Adjoins Properties N3 & N1

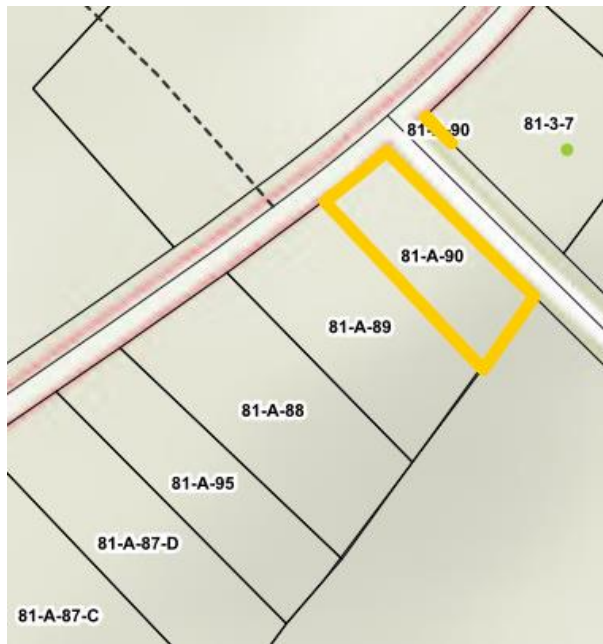
Property Address	Owner Name/Address	
	BROWN, OLIVIA W. 2224 HUNTER PLACE SE WASHINGTON, DC 20020	
Map ID: 081 A 89		
Acct No: 2590-1		
Legal Description: (DB 122-365)222-389 .630 AC LOT 2B		
Instrument: 00		
Occupancy: VACANT		
Dwelling Type:		
Use/Class: SNGL FAMILY SUBURBAN	Acreage: 0.630	
Effective Date: Invalid Date	Year Built:	Land Use:
Zoning: AGRICULTURAL	Year Remodeled:	Total Mineral: \$0
District: 39 RANDOLPH DISTRICT CR	Year Effective:	Total Land: \$4,410
MH/Type:	On Site Date: 03/08/2019	Total Improvements: \$0
Condition:	Review Date:	Total Value: \$4,410



Legal Disclaimer: Non-confidential real estate assessment records are public information under Virginia law, and internet display of non-confidential property information is specifically authorized by Virginia Code 58.1-3122.2. While Cumberland County has worked to ensure that the assessment data contained herein is accurate, the County assumes no liability for any errors, omissions, or inaccuracies in the information provided for any reliance on any maps or data provided herein. Please consult Cumberland County records for official information.

Property #N3
 Olivia W. Brown
 Tax Map No. 081-A-90 • Account No. 2593
Adjoins Property N2

Property Address	Owner Name/Address	
	BROWN, OLIVIA W. 2224 HUNTER PLACE SE WASHINGTON, DC 20020	
Map ID: 081 A 90		
Acct No: 2593-1		
Legal Description: (DB 118-626)222-389 .600 AC		
Instrument: 00		
Occupancy: VACANT		
Dwelling Type:		
Use/Class: SNGL FAMILY SUBURBAN	Acreage: 0.600	
Effective Date: Invalid Date	Year Built:	Land Use:
Zoning: AGRICULTURAL	Year Remodeled:	Total Mineral: \$0
District: 39 RANDOLPH DISTRICT CR	Year Effective:	Total Land: \$4,200
MH/Type:	On Site Date: 03/08/2019	Total Improvements: \$0
Condition:	Review Date:	Total Value: \$4,200



Legal Disclaimer: Non-confidential real estate assessment records are public information under Virginia law, and internet display of non-confidential property information is specifically authorized by Virginia Code 58.1-3122.2. While Cumberland County has worked to ensure that the assessment data contained herein is accurate, the County assumes no liability for any errors, omissions, or inaccuracies in the information provided for any reliance on any maps or data provided herein. Please consult Cumberland County records for official information.

Property #N4
 Olivia W. Brown
 Tax Map No. 081-A-95 • Account No. 2592
Adjoins Property N1

Property Address	Owner Name/Address	
	BROWN, OLIVIA W. 2224 HUNTER PLACE SE WASHINGTON, DC 20020	
Map ID: 081 A 95		
Acct No: 2592-1		
Legal Description: (DB 134-196)(DB 222-389) .770 AC		
Instrument: 00		
Occupancy: VACANT		
Dwelling Type:		
Use/Class: SNGL FAMILY SUBURBAN	Acreage: 0.770	
Effective Date: Invalid Date	Year Built:	Land Use:
Zoning: AGRICULTURAL	Year Remodeled:	Total Mineral: \$0
District: 39 RANDOLPH DISTRICT CR	Year Effective:	Total Land: \$10,890
MH/Type:	On Site Date: 03/08/2019	Total Improvements: \$0
Condition:	Review Date:	Total Value: \$10,890



Legal Disclaimer: Non-confidential real estate assessment records are public information under Virginia law, and internet display of non-confidential property information is specifically authorized by Virginia Code 58.1-3122.2. While Cumberland County has worked to ensure that the assessment data contained herein is accurate, the County assumes no liability for any errors, omissions, or inaccuracies in the information provided for any reliance on any maps or data provided herein. Please consult Cumberland County records for official information.

Property #N5

Robert E. Hammond

Tax Map No. 103-A-29 • Account No. 6780

Property Address	Owner Name/Address	
	HAMMOND, ROBERT E. PO BOX 322 PISCATAWAY, NJ 08855	
Map ID: 103 A 29		
Acct No: 6780-1		
Legal Description: (DB 122-47) 1.000 AC		
Instrument: 00		
Occupancy: VACANT		
Dwelling Type:		
Use/Class: SNGL FAMILY SUBURBAN	Acreage: 1.000	
Effective Date: Invalid Date	Year Built:	Land Use:
Zoning: AGRICULTURAL	Year Remodeled:	Total Mineral: \$0
District: 39 RANDOLPH DISTRICT CR	Year Effective:	Total Land: \$6,750
MH/Type:	On Site Date: 03/17/2019	Total Improvements: \$0
Condition:	Review Date:	Total Value: \$6,750



Legal Disclaimer: Non-confidential real estate assessment records are public information under Virginia law, and internet display of non-confidential property information is specifically authorized by Virginia Code 58.1-3122.2. While Cumberland County has worked to ensure that the assessment data contained herein is accurate, the County assumes no liability for any errors, omissions, or inaccuracies in the information provided for any reliance on any maps or data provided herein. Please consult Cumberland County records for official information.

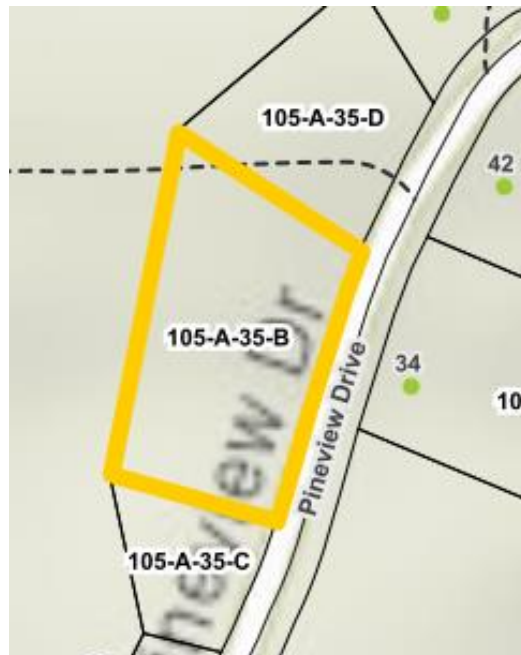
REMOVED

Property #N6

Robert E. Hammond

Tax Map No. 105-A-35-B • Account No. 6781

Property Address	Owner Name/Address	
	HAMMOND, ROBERT E. PO BOX 322 PISCATAWAY, NJ 08855	
Map ID: 105 A 35 B		
Acct No: 6781-1		
Legal Description: (DB 162-533) 2.070 AC		
Instrument: 00		
Occupancy: VACANT		
Dwelling Type:		
Use/Class: SNGL FAMILY SUBURBAN	Acreage: 2.070	
Effective Date: Invalid Date	Year Built:	Land Use:
Zoning: AGRICULTURAL	Year Remodeled:	Total Mineral: \$0
District: 39 RANDOLPH DISTRICT CR	Year Effective:	Total Land: \$9,320
MH/Type:	On Site Date: 02/27/2019	Total Improvements: \$0
Condition:	Review Date:	Total Value: \$9,320



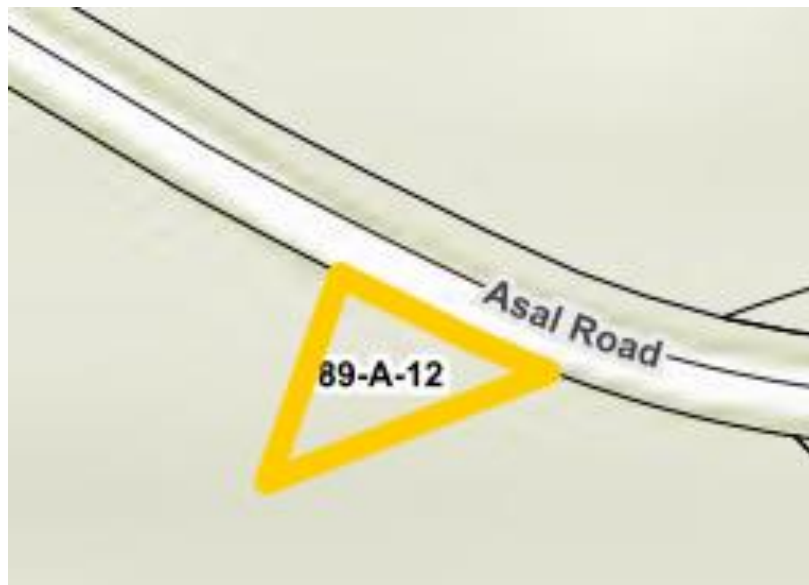
Legal Disclaimer: Non-confidential real estate assessment records are public information under Virginia law, and internet display of non-confidential property information is specifically authorized by Virginia Code 58.1-3122.2. While Cumberland County has worked to ensure that the assessment data contained herein is accurate, the County assumes no liability for any errors, omissions, or inaccuracies in the information provided for any reliance on any maps or data provided herein. Please consult Cumberland County records for official information.

Property #N7

Horace L. Evans, Jr.

Tax Map No. 089-A-12 • Account No. 14393

Property Address	Owner Name/Address	
	EVANS, HORACE L., JR. 2614 THE PLZ RICHMOND, VA 23222-3644	
Map ID: 089 A 12		
Acct No: 14393-1		
Legal Description: (DB247-231) 1.000 AC		
Instrument: 00		
Occupancy: VACANT		
Dwelling Type:		
Use/Class: SNGL FAMILY SUBURBAN	Acreage: 1.000	
Effective Date: Invalid Date	Year Built:	Land Use:
Zoning: AGRICULTURAL	Year Remodeled:	Total Mineral: \$0
District: 39 RANDOLPH DISTRICT CR	Year Effective:	Total Land: \$10,000
MH/Type:	On Site Date: 07/31/2019	Total Improvements: \$2,000
Condition:	Review Date:	Total Value: \$12,000

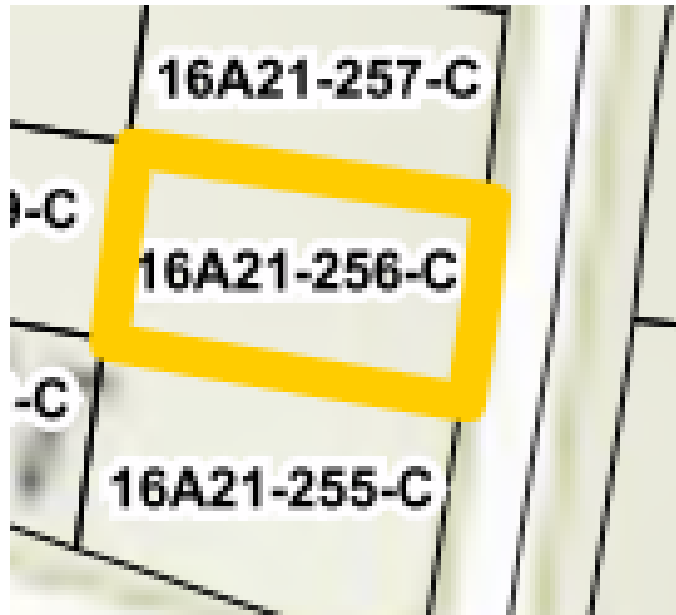


Legal Disclaimer: Non-confidential real estate assessment records are public information under Virginia law, and internet display of non-confidential property information is specifically authorized by Virginia Code 58.1-3122.2. While Cumberland County has worked to ensure that the assessment data contained herein is accurate, the County assumes no liability for any errors, omissions, or inaccuracies in the information provided for any reliance on any maps or data provided herein. Please consult Cumberland County records for official information.

Property #N8

Gary P. Yeager, Jr. & Pamela M. Herrington
Tax Map No. 016A21-256-C • Account No. 5726
Adjoins Property N9

Property Address	Owner Name/Address	
	YEAGER, GARY P., JR. & HERRINGTON, PAMELA M. 2614 NORTHWIND DRIVE	
	Map ID: 016A21 256 C HENRICO, VA 23233	
	Acct No: 5726-1	
Legal Description:	INST.20060290 LOT	
Instrument:	00	
Occupancy:	VACANT	
Dwelling Type:		
Use/Class:	SNGL FAMILY SUBURBAN	Acreage: 0.000
Effective Date:	Invalid Date	Year Built:
Zoning:	RESIDENTIAL-RURAL 14 USES	Year Remodeled:
District:	38 HAMILTON DISTRICT CH	Year Effective:
MH/Type:		On Site Date: 07/09/2019
Condition:		Review Date:
	Total Mineral: \$0	Total Land: \$2,000
	Total Improvements: \$0	Total Value: \$2,000

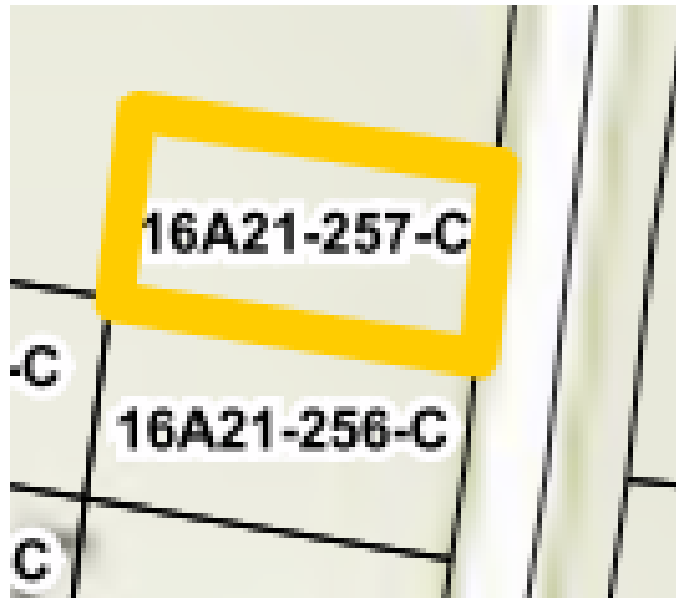


Legal Disclaimer: Non-confidential real estate assessment records are public information under Virginia law, and internet display of non-confidential property information is specifically authorized by Virginia Code 58.1-3122.2. While Cumberland County has worked to ensure that the assessment data contained herein is accurate, the County assumes no liability for any errors, omissions, or inaccuracies in the information provided for any reliance on any maps or data provided herein. Please consult Cumberland County records for official information.

Property #N9

Gary P. Yeager, Jr. & Pamela M. Herrington
Tax Map No. 016A21-257-C • Account No. 5727
Adjoins Property N8

Property Address	Owner Name/Address	
	YEAGER, GARY P., JR. & HERRINGTON, PAMELA M. 2614 NORTHWIND DRIVE	
	Map ID: 016A21 257 C HENRICO, VA 23233	
	Acct No: 5727-1	
Legal Description: INST.20060290 LOT		
Instrument: 00		
Occupancy: VACANT		
Dwelling Type:		
Use/Class: SNGL FAMILY SUBURBAN	Acreage: 0.000	
Effective Date: Invalid Date	Year Built:	Land Use:
Zoning: RESIDENTIAL-RURAL 14 USES	Year Remodeled:	Total Mineral: \$0
District: 38 HAMILTON DISTRICT CH	Year Effective:	Total Land: \$2,000
MH/Type:	On Site Date: 07/09/2019	Total Improvements: \$0
Condition:	Review Date:	Total Value: \$2,000



Legal Disclaimer: Non-confidential real estate assessment records are public information under Virginia law, and internet display of non-confidential property information is specifically authorized by Virginia Code 58.1-3122.2. While Cumberland County has worked to ensure that the assessment data contained herein is accurate, the County assumes no liability for any errors, omissions, or inaccuracies in the information provided for any reliance on any maps or data provided herein. Please consult Cumberland County records for official information.

Property #N10

Gary P. Yeager, Jr. & Pamela M. Herrington
Tax Map No. 016A21-409-C • Account No. 11138
Adjoins Property N11

Property Address	Owner Name/Address	
	YEAGER, GARY P., JR. & HERRINGTON, PAMELA M. 2614 NORTHWIND DRIVE	
Map ID: 016A21 409 C HENRICO, VA 23233		
Acct No: 11138-1		
Legal Description: INST.20060290 LOT 409C LV		
Deed Book/Page: 210 / 720		
Instrument: 00		
Occupancy: VACANT		
Dwelling Type:		
Use/Class: SNGL FAMILY SUBURBAN	Acreage: 0.000	
Effective Date: Invalid Date	Year Built:	Land Use:
Zoning: RESIDENTIAL-RURAL 14 USES	Year Remodeled:	Total Mineral: \$0
District: 38 HAMILTON DISTRICT CH	Year Effective:	Total Land: \$2,000
MH/Type:	On Site Date: 07/08/2019	Total Improvements: \$0
Condition:	Review Date:	Total Value: \$2,000



Legal Disclaimer: Non-confidential real estate assessment records are public information under Virginia law, and internet display of non-confidential property information is specifically authorized by Virginia Code 58.1-3122.2. While Cumberland County has worked to ensure that the assessment data contained herein is accurate, the County assumes no liability for any errors, omissions, or inaccuracies in the information provided for any reliance on any maps or data provided herein. Please consult Cumberland County records for official information.

Property #N11

Gary P. Yeager, Jr. & Pamela M. Herrington
Tax Map No. 016A21-410-C • Account No. 14205
Adjoins Properties N10 & N12

Property Address	Owner Name/Address		
	YEAGER, GARY P., JR. & HERRINGTON, PAMELA M. 2614 NORTHWIND DRIVE		
	Map ID: 016A21 410 C HENRICO, VA 23233		
	Acct No: 14205-1		
Legal Description:	INST.20060290 LOT		
Deed Book/Page:	210 / 720		
Instrument:	00		
Occupancy:	VACANT		
Dwelling Type:			
Use/Class:	SNGL FAMILY SUBURBAN	Acreage: 0.000	
Effective Date:	Invalid Date	Year Built:	Land Use:
Zoning:	RESIDENTIAL-RURAL 14 USES	Year Remodeled:	Total Mineral: \$0
District:	38 HAMILTON DISTRICT CH	Year Effective:	Total Land: \$2,000
MH/Type:		On Site Date: 07/08/2019	Total Improvements: \$0
Condition:		Review Date:	Total Value: \$2,000



Legal Disclaimer: Non-confidential real estate assessment records are public information under Virginia law, and internet display of non-confidential property information is specifically authorized by Virginia Code 58.1-3122.2. While Cumberland County has worked to ensure that the assessment data contained herein is accurate, the County assumes no liability for any errors, omissions, or inaccuracies in the information provided for any reliance on any maps or data provided herein. Please consult Cumberland County records for official information.

Property #N12

Gary P. Yeager, Jr. & Pamela M. Herrington
Tax Map No. 016A21-411-C • Account No. 5668
Adjoins Property N11

Property Address	Owner Name/Address	
	YEAGER, GARY P., JR. & HERRINGTON, PAMELA M. 2614 NORTHWIND DRIVE	
Map ID: 016A21 411 C HENRICO, VA 23233		
Acct No: 5668-1		
Legal Description: INST.20060290 LOT 411C		
Instrument: 00		
Occupancy: VACANT		
Dwelling Type:		
Use/Class: SNGL FAMILY SUBURBAN	Acreage: 0.000	
Effective Date: Invalid Date	Year Built:	Land Use:
Zoning: RESIDENTIAL-RURAL 14 USES	Year Remodeled:	Total Mineral: \$0
District: 38 HAMILTON DISTRICT CH	Year Effective:	Total Land: \$2,000
MH/Type:	On Site Date: 07/08/2019	Total Improvements: \$0
Condition:	Review Date:	Total Value: \$2,000



Legal Disclaimer: Non-confidential real estate assessment records are public information under Virginia law, and internet display of non-confidential property information is specifically authorized by Virginia Code 58.1-3122.2. While Cumberland County has worked to ensure that the assessment data contained herein is accurate, the County assumes no liability for any errors, omissions, or inaccuracies in the information provided for any reliance on any maps or data provided herein. Please consult Cumberland County records for official information.

Legal Disclaimer: Non-confidential real estate assessment records are public information under Virginia law, and internet display of non-confidential property information is specifically authorized by Virginia Code 58.1-3122.2. While Cumberland County has worked to ensure that the assessment data contained herein is accurate, the County assumes no liability for any errors, omissions, or inaccuracies in the information provided for any reliance on any maps or data provided herein. Please consult Cumberland County records for official information.