

**NOTICE OF PUBLIC AUCTION
SPECIAL COMMISSIONER'S SALE OF REAL ESTATE
COUNTY OF NEW KENT, VIRGINIA**

Pursuant to the terms of those certain Decrees of Sale entered in the Circuit Court of County of New Kent, the undersigned Special Commissioner will offer for sale at a simulcast (with online and in person bidding) public auction the following described real estate in the **Administration Building at 12007 Courthouse Circle, New Kent VA 23124**, on **September 26, 2024 at 1:00 PM**.

The sale of such property is subject to the terms and conditions below, and any term or conditions which may be subsequently posted or announced by Isgett Auction Marketing ("Auctioneer") and Taxing Authority Consulting Services, PC ("TACS"). Subsequent announcements take precedence over any prior written or verbal terms of sale.

	Property Owner(s)	Tax Map No.	TACS No.	Property Description
J1	Patrick A. Connor	31-56	880156	5811 Golden Wheel Rd. 1.28 +/- acres
J2	A A Haley	30A-2-196	875046	.000023 +/- acres on Hickory Rd. in Woodhaven Shores Subdivision
J3	Thomas Carter	43-35	875045	1.0 +/- acres on Shady Pines Ln
J4	Howard A. Johnson	2-34	875039	4911 Hopewell Rd. .5 +/- acres
J5	William E. Smith	38-86	875047	6.0 +/- acres off Holly Fork Rd.
J6	Madison Travis	48-16	875093	.5 +/- acres along Braxton Rd.
J7	William B. Smith, Estate	47-35A	875036	1.96 +/- acres along Tabernacle Rd.
J8	Willie B. Smith, Estate	47-14	875036	5.5 +/- acres along Deans Rd.
J9	Richard Carter	43-34	875087	5.0 +/- acres along Bell House Rd.
J10	John C. Prine	33B11-7	875042	15.0 +/- acres along Bailey Rd.
J11	John C. Prine	33B12-1	875042	5001 Bailey Rd. 10.0 +/- acres

GENERAL TERMS OF SALE: All sales are subject to confirmation by the Circuit Court. The Special Commissioner has the right to reject any bids determined to be unreasonable in relation to the estimated value of the Property. Any unsold property will be offered for sale again at the next auction, whenever that may be.

Properties are conveyed by Special Warranty Deed, subject to any easements, covenants, agreements, restrictions, reservations, and any and all rights of record which may affect the property. Properties are offered for sale as-is, where-is, and if-is, with all faults and without any warranty, either expressed or implied. Persons are encouraged to make a visual inspection of the property within the limits of the law and to obtain an independent title search, at their own expense, prior to bidding on any of the properties to determine the suitability of the property for their purposes. It is not guaranteed that the property has a right-of-way or that it is not landlocked. Property is sold in gross and not by the acre. There is no warranty as to the accuracy of any information contained in the GIS system, nor is the information contained therein a legal representation of any of the features of the property which it depicts. We do not provide and do not assist with obtaining title insurance or title to personal property.

The sale of property to the highest bidder is not contingent upon obtaining financing. Financing, if needed, is the sole responsibility of the high bidder. By bidding, parties are entering into a legally binding contract, waive all rescission rights, and understand that their bid is immediately binding, irrevocable, and enforceable. Additionally, by bidding, parties are representing that they have read, and agree to be bound by, all terms and conditions for this sale. Failure to complete the property purchase will result in forfeiture of any funds paid and may subject the highest bidder to additional damages, which may include expenses and any deficit upon resale.

PAYMENT TERMS: The highest bidder shall make a deposit in the amount of twenty-five percent (25%) or One Thousand Dollars (\$1,000.00), whichever is higher, **along with a 10% buyer's premium, subject to a minimum of \$150, added to the final bid.** Bids which are less than One Thousand Dollars (\$1,000.00) shall be paid in full at the time of the auction. Deposits shall not exceed Twenty Thousand Dollars (\$20,000) per parcel. Such sum shall be held by the Special Commissioner and credited towards the purchase price following confirmation of the sale. Subsequent taxes will be prorated from the auction date, and the highest bidder will be responsible for taxes from that date forward.

The balance of the purchase price and recording costs for deed recordation shall be deposited by the highest bidder with the Special Commissioner within fifteen (15) days of confirmation of the sale by the Court.

Credit Card information or other proof of funds will be collected as part of the registration process for deposit purposes. If using a credit card, immediately upon conclusion of the Sale, the highest bidder's registered credit card will be charged an initial deposit amount of \$2,500.00, or the minimum deposit amount outlined in the terms above, if less than \$2,500.00.

Terms applicable to In-Person Bidders ONLY: The deposit and buyer's premium are due on the day of the auction. All payments must be made in the form of personal check, cashier's check or money order. **No cash will be accepted.**

Terms applicable to Online Bidders ONLY: All interested parties must register and be approved by the Auctioneer. Registration and bidding are free of charge and are done through the Auctioneer's website <https://www.isgettauction.com/>. If any interested bidders are unable to

New Kent County Judicial Properties Auction Booklet
September 26, 2024 at 1:00 PM

attend for in-person bidding and wish to bid on property, but do not have access to the internet, please contact Isgett Auction Marketing, at (804) 338-3458 for assistance.

The highest bidder will receive their purchase contract and balance due via email following the close of the auction. The contract shall immediately be executed and returned to TACS. **The deposit and buyer's premium must be received in full within seven (7) days following the auction closing (no later than October 3, 2024).** All payments must be made in the form of certified funds, cashier's check, money order or wire transfer. Cashier's checks and money orders shall be made payable to County of New Kent and forwarded to TACS, at the address shown below. Cash and personal checks will not be accepted. Wire transfer instructions will be provided to the highest bidder upon request.

GENERAL TERMS: To qualify as a purchaser at this auction, you may not owe delinquent taxes to County of New Kent and you may not be a Defendant in any pending delinquent tax matter. Questions concerning the registration and bidding process should be directed to the Auctioneer online at <https://www.isgettauction.com/>, by email to isgett4@gmail.com or by phone to Dubby Isgett, at (804) 338-3458. Questions concerning the property subject to sale should be directed to TACS online at www.taxva.com, by email to taxsales@taxva.com, by phone to 804-548-4429, or by writing to the address below.

Taxing Authority Consulting Services, PC
Attn: Tax Sales
P.O. Box 31800
Henrico, Virginia 23294-1800

SAMPLE “Online bidders ONLY”
PURCHASER’S ACKNOWLEDGEMENT AND
CONTRACT OF SALE

PURCHASER’S ACKNOWLEDGEMENT AND CONTRACT OF SALE At that certain real estate tax sale which closed on _____, the undersigned was the highest bidder on the real estate described below, for a bid price of \$_____.

Case Name _____	Buyer’s Premium: \$ _____
Tax Map No. _____	Bid Deposit: \$ _____
Account No. _____	Credit Card Hold: \$(_____)
TACS No. _____	Total Due Now: \$ _____

I understand that the above-referenced “Total Due Now” is required to be **received** by TACS **no later than** _____ and that the balance and the deed recordation cost will be due within fifteen days after confirmation of this sale by the Circuit Court of the _____, Virginia.

Certified funds shall be made payable to _____ and forwarded to TACS at the address below. Wire transfer instructions will be provided on request. All payments must reference the Tax Map No. of the parcel. I understand that cash and personal checks will not be accepted. I understand that in the event my payment is returned, improperly tendered, or is otherwise not made, I may be liable for damages, the contract of sale may be voided, and the next highest bidder may be contacted to purchase the property. I understand that this property is being sold subject to any covenants, easements, agreements, restrictions, reservations, conditions of record, and any claims of persons in possession.

I understand that this property may not have a right-of-way to a public road, and I hereby accept this limitation. I understand that I will be notified at the address below of the date the Special Commissioner intends to ask the Court to confirm this sale, and that this Court hearing will be my last opportunity to raise any questions concerning this sale. I understand that this property is offered for sale as-is, with all faults and without any warranty, either expressed or implied, and I confirm that I have satisfied myself as to the property’s existence and location **prior to** the execution of this contract. I understand that I will be responsible for any real estate taxes on this parcel from the auction closing date. I understand that in the event I owe delinquent taxes to or am named as a Defendant in any delinquent tax suit filed by the above-named locality, that this contract shall be voidable and I agree to forfeit any right, title or interest that I may have in the real estate to the next highest bidder as listed in the auction documents.

I understand that if I fail to comply with this Purchaser’s Acknowledgement and Contract of Sale, or if the balance of the purchase price is not paid in full within fifteen (15) days of confirmation, I agree to forfeit all amounts paid and pay any charges incurred by the Special Commissioner or the Court in collecting on the delinquent amount, that this real estate may be resold, and that I will be responsible for any deficiency upon resale.

I understand that by bidding, I have entered into a legally binding contract and that I waive all rescission rights. I understand that my bid was immediately binding, irrevocable, and enforceable. I also understand that my electronic signature shall be considered true and accurate for the purposes of this transaction.

I understand that the former owner(s) of this property may for good cause shown, within ninety (90) days from the entry of the Decree of Confirmation in this matter, petition the Court to have the matter reheard. I understand that title to the property described herein will be taken in the name(s) indicated below and I represent that I have the authority to purchase and title the property in the name(s) shown below.

High Bidder Electronic Signature

Date: _____

Bidder Name: _____

Street Address: _____

City, State, ZIP: _____

Phone: _____

Email: _____

Title will be taken in the name of:

Type of Interest: Tenants in Common Tenants by Entirety with ROS Joint Tenants with ROS N/A

If **purchaser** contact information is different from **bidder** contact information, please provide it below.

CERTIFICATION

It is hereby certified that TACS has received this Purchaser's Acknowledgment and Contract of Sale, signed and dated by the above-referenced bidder, on _____.

Taxing Authority Consulting Services, PC
Attn: Tax Sales (_____)
P.O. Box 31800
Henrico, Virginia 23294-1800

SAMPLE “In-person bidders ONLY”
PURCHASER’S ACKNOWLEDGEMENT AND
CONTRACT OF SALE

At that certain Special Commissioner’s sale held on Thursday September 26, 2024 in the cause styled New Kent County v. _____ (Case No. _____), the undersigned was the highest bidder on the real estate described below, for a bid price of \$ _____, and a buyer’s premium of \$ _____.

Tax Map No. _____

Account No. _____

I understand that a deposit of \$ _____ (25% of the purchase price or \$1,000.00, whichever is more, or the entire purchase price if less than \$1,000.00, or \$20,000.00 if purchase price is more than \$80,000.00) is required to be deposited today with the Special Commissioner and that the balance will be due within fifteen (15) days after confirmation of this sale by the Circuit Court New Kent County, Virginia. Further, I understand that a buyer’s premium is required in this auction and have agreed to pay \$ _____ as a buyer’s premium.

I understand that this property is being sold subject to any covenants, easements, agreements, restrictions, reservations, conditions of record, and any claims of persons in possession. I understand that this property may not have a right-of-way to a public road, and I hereby accept this limitation. I understand that I will be notified at the address below of the date the Court intends to confirm this sale, and that this Court hearing will be my last opportunity to raise any questions concerning this sale. I understand that this property is offered for sale as-is, with all faults and without any warranty, either expressed or implied, and I confirm that I have satisfied myself as to the property’s existence and location prior to the execution of this contract.

I understand that I will be responsible for any real estate taxes on this parcel from the date of sale (auction date). I further understand that in the event I owe delinquent taxes to the City of Hampton or if I am named as a Defendant in any delinquent tax suit filed by New Kent County, Virginia, that this contract may be made null and void and I agree to forfeit any right, title or interest that I may have in the real estate to the next highest bidder as listed in the auction documents.

If the balance of the purchase price is not paid in full within fifteen (15) days of confirmation, I agree to forfeit the deposit and pay any charges incurred by the Special Commissioner or the Court in collecting on the delinquent amount. I further understand that if I fail to comply with this Purchaser’s Acknowledgement and Contract of Sale, that this real estate may be resold and that I will be responsible for any deficiency upon resale, including any expenses that may be incurred.

I understand that the former owner(s) of this property may for good cause shown, within ninety (90) days from the entry of the Decree of Confirmation in this matter, petition the Court to have the matter reheard. I understand that title to the property described herein will be taken in the name(s) indicated below and I represent that I have the authority to purchase and title the property in the name(s) shown below.

Signature

Print Name:

Address:

Phone:

Email:

Title will be taken in the name of:

Type of Interest: Tenants in Common Tenants by Entirety with ROS Joint Tenants None

CERTIFICATION

It is hereby certified that the above-referenced purchaser has, on this 26th day of September, 2024, acknowledged and executed the foregoing Purchaser's Acknowledgment and Contract of Sale. I further certify that the contact information and signature shown above belong to the aforementioned purchaser and are true and correct to the best of my knowledge.

Taxing Authority Consulting Services, PC

Property J1

Patrick A. Connor

Tax Map No. 31-56

TACS No. 880156

Assessment Value 2024: \$72,400

Property Description:

5811 Golden Wheel Rd.



Legal Disclaimer: Non-confidential real estate assessment records are public information under Virginia law, and internet display of non-confidential property information is specifically authorized by Virginia Code 58.1-3122.2. While New Kent County has worked to ensure that the assessment data contained herein is accurate, the County assumes no liability for any errors, omissions, or inaccuracies in the information provided for any reliance on any maps or data provided herein. Please consult the County records for official information.



Property J2

A A Haley

Tax Map No. 30A-2-196

TACS No. 875046

Assessment Value 2024: \$50,000

Property Description:

.000023 +/- Acres on Hickory Rd.

Woodhaven Shores Subdivision



Legal Disclaimer: Non-confidential real estate assessment records are public information under Virginia law, and internet display of non-confidential property information is specifically authorized by Virginia Code 58.1-3122.2. While New Kent County has worked to ensure that the assessment data contained herein is accurate, the County assumes no liability for any errors, omissions, or inaccuracies in the information provided for any reliance on any maps or data provided herein. Please consult the County records for official information.

Property J3

Thomas Carter

Tax Map No. 43-35

TACS No. 875045

Assessment Value 2024: \$57,500

Property Description:

1.0 +/- Acres along Shady Pines Ln



Legal Disclaimer: Non-confidential real estate assessment records are public information under Virginia law, and internet display of non-confidential property information is specifically authorized by Virginia Code 58.1-3122.2. While New Kent County has worked to ensure that the assessment data contained herein is accurate, the County assumes no liability for any errors, omissions, or inaccuracies in the information provided for any reliance on any maps or data provided herein. Please consult the County records for official information.

Property J4

Howard A. Johnson

Tax Map No. 2-34

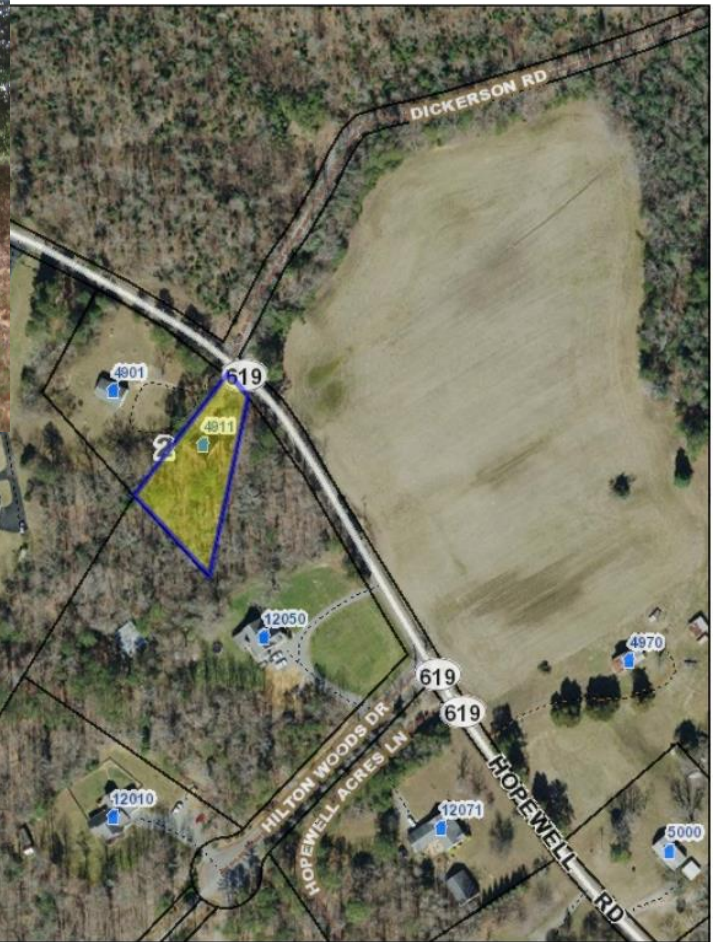
TACS No. 875039

Assessment Value 2024: \$126,600

Property Description:

4911 Hopewell Rd

.5 +/- Acres



Legal Disclaimer: Non-confidential real estate assessment records are public information under Virginia law, and internet display of non-confidential property information is specifically authorized by Virginia Code 58.1-3122.2. While New Kent County has worked to ensure that the assessment data contained herein is accurate, the County assumes no liability for any errors, omissions, or inaccuracies in the information provided for any reliance on any maps or data provided herein. Please consult the County records for official information.

Property J5

William E. Smith

Tax Map No. 38-86

TACS No. 875047

Assessment Value 2024: \$90,200

Property Description:

6.0 +/- Acres off Holly Fork Rd.



Legal Disclaimer: Non-confidential real estate assessment records are public information under Virginia law, and internet display of non-confidential property information is specifically authorized by Virginia Code 58.1-3122.2. While New Kent County has worked to ensure that the assessment data contained herein is accurate, the County assumes no liability for any errors, omissions, or inaccuracies in the information provided for any reliance on any maps or data provided herein. Please consult the County records for official information.

Property J6

Madison Travis

Tax Map No. 48-16

TACS No. 875093

Assessment Value 2024: \$58,700

Property Description:

.50 +/- Acres Along Braxton Rd.



Legal Disclaimer: Non-confidential real estate assessment records are public information under Virginia law, and internet display of non-confidential property information is specifically authorized by Virginia Code 58.1-3122.2. While New Kent County has worked to ensure that the assessment data contained herein is accurate, the County assumes no liability for any errors, omissions, or inaccuracies in the information provided for any reliance on any maps or data provided herein. Please consult the County records for official information.

Property J7

William B. Smith Estate

Tax Map No. 47-35A

TACS No. 875036

Assessment Value 2024: \$87,700

Property Description:

1.96 +/- Acres along Tabernacle Rd.



Legal Disclaimer: Non-confidential real estate assessment records are public information under Virginia law, and internet display of non-confidential property information is specifically authorized by Virginia Code 58.1-3122.2. While New Kent County has worked to ensure that the assessment data contained herein is accurate, the County assumes no liability for any errors, omissions, or inaccuracies in the information provided for any reliance on any maps or data provided herein. Please consult the County records for official information.

Property J8

Willie B. Smith Estate

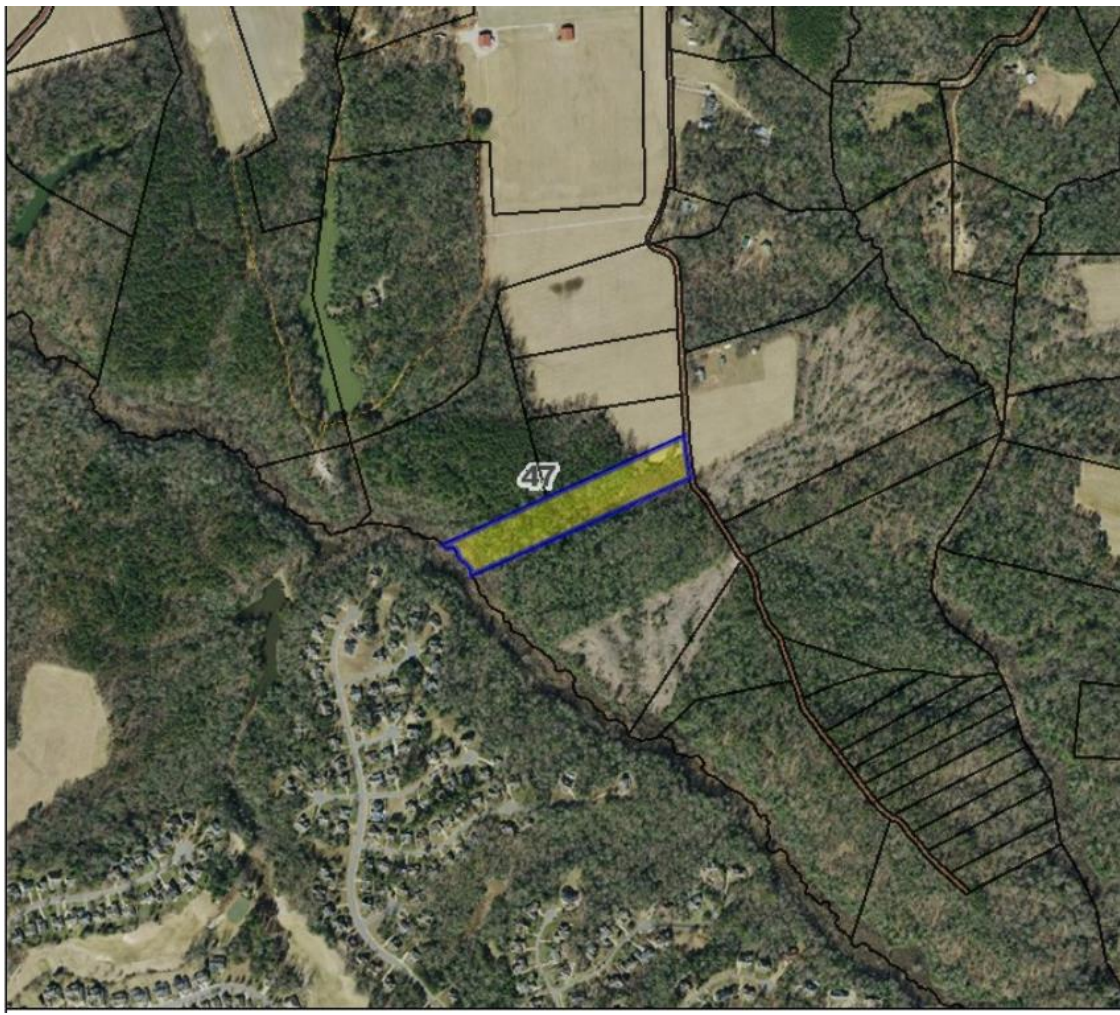
Tax Map No. 47-14

TACS No. 875036

Assessment Value 2024: \$112,600

Property Description:

5.5 +/- Acres along Deans Rd.



Legal Disclaimer: Non-confidential real estate assessment records are public information under Virginia law, and internet display of non-confidential property information is specifically authorized by Virginia Code 58.1-3122.2. While New Kent County has worked to ensure that the assessment data contained herein is accurate, the County assumes no liability for any errors, omissions, or inaccuracies in the information provided for any reliance on any maps or data provided herein. Please consult the County records for official information.

Property J9

Richard Carter

Tax Map No. 43-34

TACS No. 875087

Assessment Value 2024: \$123,900

Property Description:

5.0 +/- Acres along Bell House Rd.



Legal Disclaimer: Non-confidential real estate assessment records are public information under Virginia law, and internet display of non-confidential property information is specifically authorized by Virginia Code 58.1-3122.2. While New Kent County has worked to ensure that the assessment data contained herein is accurate, the County assumes no liability for any errors, omissions, or inaccuracies in the information provided for any reliance on any maps or data provided herein. Please consult the County records for official information.

Property J10

John C. Prine

Tax Map No. 33B11-7

TACS No. 875042

Assessment Value 2024: \$187,100

Property Description:

15.0 +/- acres along Bailey Rd.



Legal Disclaimer: Non-confidential real estate assessment records are public information under Virginia law, and internet display of non-confidential property information is specifically authorized by Virginia Code 58.1-3122.2. While New Kent County has worked to ensure that the assessment data contained herein is accurate, the County assumes no liability for any errors, omissions, or inaccuracies in the information provided for any reliance on any maps or data provided herein. Please consult the County records for official information.

Property J11

John C. Prine

Tax Map No. 33B12-1

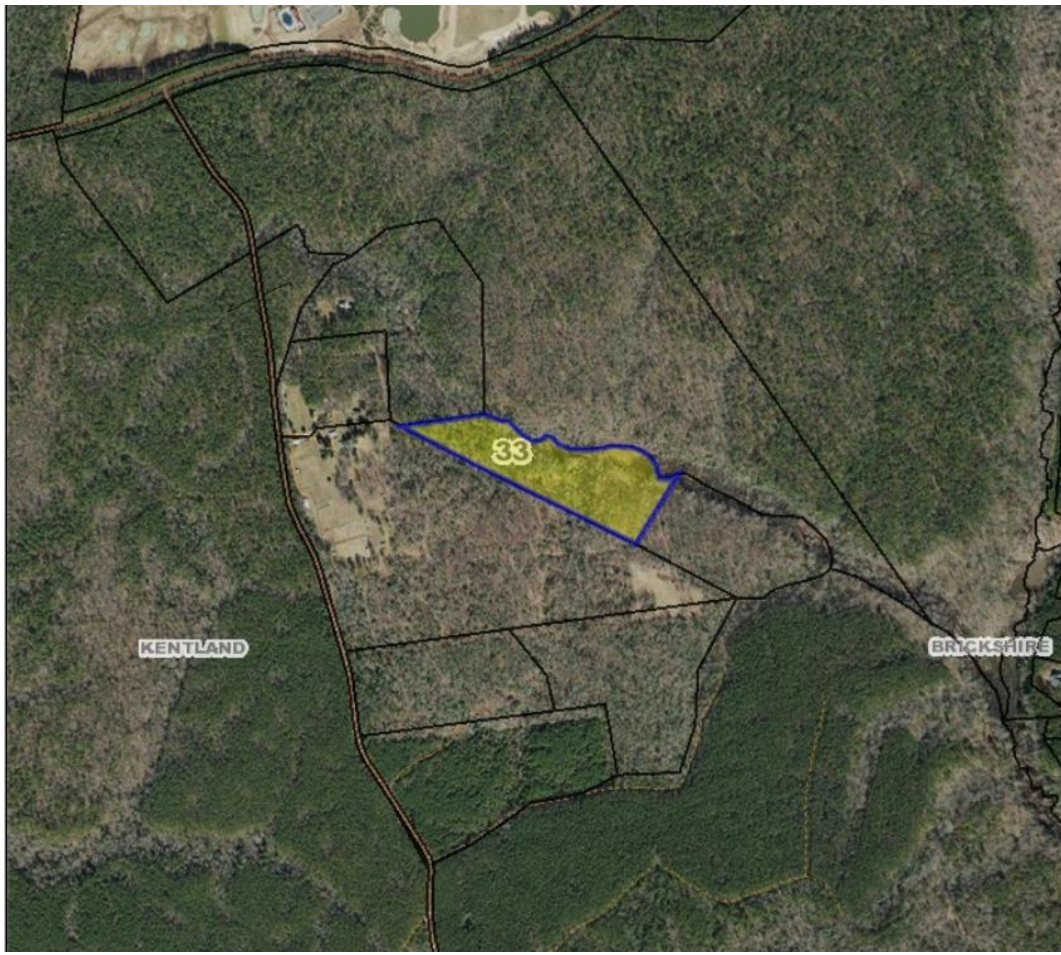
TACS No. 875042

Assessment Value 2024: \$144,900

Property Description:

5001 Bailey Rd.

10.0 +/- acres



Legal Disclaimer: Non-confidential real estate assessment records are public information under Virginia law, and internet display of non-confidential property information is specifically authorized by Virginia Code 58.1-3122.2. While New Kent County has worked to ensure that the assessment data contained herein is accurate, the County assumes no liability for any errors, omissions, or inaccuracies in the information provided for any reliance on any maps or data provided herein. Please consult the County records for official information.

New Kent County Judicial Properties Auction Booklet

September 26, 2024 at 1:00 PM